



**Kenora OPP Detachment Board
Agenda**

**March 18, 2025, 2:30 p.m.
City Hall Council Chambers**

	Pages
1. Land Acknowledgement - Member Koch	
2. Declarations of Pecuniary Interest - Any member to declare any Pecuniary Interest	
3. 2025 Board Elections - Board Support H. Pihulak to conduct 2025 Board Elections	
4. Approval of the Agenda Members to approve the agenda as presented (or with additions)	
5. Presentations/Delegations - None	
6. Minutes of the Previous Meeting(s) - Regular Board Meeting - December 17, 2024	3
7. Business Arising from Minutes (Outstanding Items)	
8. Communication Received by the Board	
9. Policies	
9.1 Board Expense Policy #KODB 2-1	8
10. Procedures	
11. Compliance	
11.1 Legislative Duties of the Board	
12. Outcomes – Review of Specific Indicators	
13. Decisions	
14. Human Resources	
15. Social Issues Interfacing with Police Services	
15.1 Human Trafficking Report Request	
16. New Business	
16.1 Provincial Appointee	

16.2	2025 OAPSB Spring Conference Attendance	11
16.3	2025 OAPSB Proposed Resolutions	13
16.4	2025 OAPSB Spring Conference Sponsorship Request	15
16.5	2025 OAPSB Membership Dues	17
17.	Statistical Reporting	18
	- Full Board Report Summary	
	- Calls for Service Billing Summary	
	- Youth Involvement Report	
	- Reactive Calls for Service	
18.	Next Meeting Date	
	- April 15, 2025	
19.	Adjournment to Closed Session	
	The Board will adjourn to closed session under Section 44 (2)	
	(b) personal matters about an identifiable individual, including members of the police service or any other employees of the board (2 matters)	
20.	Reconvene to Open Session & Adjourn	

Moved by L. Koch, Seconded by R. Anton & Carried:-

That the Appointment of Board Members, Member Oath of Office and Training Policy be hereby adopted as presented.

8.2 Draft - Terms of Reference

Moved by B. Manson, Seconded by R. Anton & Carried:-

That the Terms of Reference Policy be hereby adopted as presented.

8.3 Draft - Abuse Policy

Moved by S. Norlen, Seconded by B. Manson & Carried:-

That the Abuse Policy be hereby adopted as presented.

9. Procedures

9.1 Draft - Procedural bylaw

Moved by B. Manson, Seconded by R. Anton & Carried:-

That the Procedural Bylaw for the Kenora OPP Detachment Board be hereby adopted as presented.

10. Compliance

Compliance would be changes to an Act where we need to be compliant.

11. Outcomes – Review of Specific Indicators

No reports.

12. Decisions

No reports.

13. Human Resources

No reports.

14. Social Issues Interfacing with Police Services

This could include some future reporting.

15. New Business

15.1 Zone 1 Meeting Report

Vice Chair Joel McGrath provided a report to the Kenora OPP Detachment Service Board regarding his attendance at the OACP/OAPSB Zone 1 meeting in Thunder Bay on December 11th.

Keynote panel discussion on Governance and Workplace Culture: Led by OACP president Roger Wilkie and OAPSB executive director Lisa Darling, we concluded that it is important that PSBs be informed on and consider workplace culture in our deliberations. “Culture eats strategy for breakfast,” observed Darling. Safe, inclusive and cohesive staff environments are necessary to ensure that strategies formulated by detachment leadership and PSBs are effectively executed through:

- Reporting from detachment commanders that might showcase the good work of members.
- Making workplace culture a topic of discussion at board meetings. “When you bake in culture reporting to the boards, it greatly enriches board input and creates pathways to success,” said Wilkie.
- Collecting data through climate surveys that can be used as a baseline for training and improvement. Be sure to act on the information, otherwise, the process might backfire where future studies would not be taken seriously.
- Creating our strategic plan with such considerations in mind.

The OAPSB can connect our board with people and organizations that can help bridge the gap between PSBs and police workplaces. Healthy culture is essential in the retention and recruitment of OPP members.

Steve Rideout of the OPP Municipal Policing Bureau reported on billing to municipalities for the next fiscal year. Increases were attributed to salary changes and more calls for service. Ontario Solicitor General Michael Kerzner has presented to the Treasury Board proposals for cost reductions to cities (such as Kenora) and towns that are overburdened with policing costs attributed to enforcing provincial statutes and hosting provincial facilities. Sioux Lookout Mayor Doug Lawrence suggested increased policy activity might have been caused by a rebound from the Covid lockdowns. Bail reform, jail construction and the hiring of more Crown prosecutors was suggested to reduce policing costs. Municipal representatives expressed the need for a more permanent billing formula that takes the challenges of northern population centres into consideration.

On Zone 1 staffing and recruitment, OPP Deputy Commissioner Chris Harkins reported that the force is working with police colleges to promote northern deployment. He said that including special constables to handle court duties might ease staffing challenges in the short term. Financial incentives to recruits and facility improvements are in the works.

Comm. Harkins noted that an OPP helicopter is planned to be in place next fall to serve the region. He added that the procurement of a jet (to be based in Orillia) is underway that would move tactical teams swiftly to the north.

OAPSB Zone 1 director John McTaggart called attention to the unique challenges facing area PSBs since the Community Safety and Policing Act. “In many cases it seems that we are building from the ground up,” he said. He said that although issues such as insurance for board members and mandatory training have been resolved, many boards (such as Kenora’s) are still waiting for Province of Ontario appointees. Only 40 percent of these positions have been filled. Applicants can apply directly to the Ministry of Attorney General website.

Representatives from the Ontario Association of the Deaf distributed a handy Visor Card to enable communication and understanding. The card, which includes basic ASL and symbols, can be used by police and deaf people alike in community encounters such as being pulled over.

Cathy Woodbeck of the Thunder Bay Multicultural Association informed the group regarding translation services that would be available to the police and public. It should be noted that the Multicultural Association of Kenora and District has a database to facilitate similar services in this detachment area.

Discussion: We are really working on communication here in the Northwest Region. How we communicate, when we communicate and breaking it down so everyone understands when and how we communicate or when we don't communicate. If everyone understands the strategies the culture - open and clear communication. Joe Shouldice is a Senior Leader in the Detachment and is with the Acting Detachment Commander today to have exposure to the Board and the activity of the Board.

16. Statistical Reporting

16.1 November 2024 Kenora OPP stats

Acting Detachment Commander Jim Neild provided the Board a map to demonstrate the boundary of the Kenora OPP Detachment area.

Various reports were provided to the Board which included both for the Kenora specific area as well as the District.

Councillor Manson provided feedback to the Detachment Commander that the Kenora Library has seen a significant improvement to the activity in the washrooms there since the extension of the shelter operating hours and the presence of the OPP.

Members of the Board support the new reporting statistics provided. The Board will receive a month by month report with information only and a quarterly report where the commander walks through the data with the Board.

17. Next Meeting Date

The next meeting date will be January 21, 2025 at 2:30 p.m.

18. Adjournment

Moved by B. Manson, Seconded by S. Norlen & Carried:-

That this meeting be adjourned at 3:45 p.m.

Kenora O.P.P. Detachment Board

Policy Name: Board Member Expenses	Policy # KODB-2-1
Reference: Community Safety and Policing Act (CSPA) and Regulation 416/23	Date: February 17, 2025

Policy Purpose:

The members of the Kenora O.P.P. Detachment Board attend various conferences, seminars and other meetings related to their duties with the Board. Funds are budgeted annually to allow for attendance of members at these functions. This policy establishes guidelines for payment and reimbursement of expenses incurred.

The Board hereby adopts the following policy statements regarding attendance, payment and reimbursement of expenses incurred as a result of Board members attending various conferences, seminars, meetings and other functions.

1. Definitions

- a. **"Event"** includes conferences, seminars, meetings and other functions related to the Board's business.
- b. **"Expense Claim Form"** means the travel expense form used by the City of Kenora.
- c. **"Per Diem"** means a daily allowance paid to cover expenses including meals, out of pocket expenses, gratuities, etc., incurred while attending a conference or seminar. The per diem rate is \$_____ per day. (suggested \$75.00)
- d. **"Receipt"** means an itemized breakdown of what was purchased, including taxes and fees. Receipts must be issued by the goods and service provider and include an HST number.

2. Requirements

- 2.1 Expenses incurred by a Board member will be reimbursed when a Board member attends an event (with the exception of expenses falling under the per diem definition).
- 2.2 In the event of a full day event, or event spanning multiple days the Board member will submit for a per diem on their expense form. The per diem issued is in line with the Board's policies and is set at a rate of \$_____ / day. (suggested \$75.00)
- 2.3 If air travel is required, bookings will normally be made at the best advance booking price, considering economy and convenience. Board members are required to book and arrange their own travel arrangements to accommodate a personal or business schedule the Board will reimburse the person for the ticket purchases based on economy pricing. Board members will be reimbursed once the air travel has been taken and the event is attended.
- 2.4 Travel to events will be based on the following modes of transportation:
 - i. Personal automobile;
 - ii. Public transportation;
 - iii. Economy airfare;
- 2.5 Board members are permitted to add the following expenses to their economy airfare ticket:

- i. Advance seat selection;
- ii. One checked bag;
- iii. Refundable / flexible airfare

- 2.6 Board members shall be required to submit a short report to the Board upon their return from any conference. The report shall include highlights of sessions they attended, learnings and opportunities to be followed up. If more than one member attends a conference, a joint report is acceptable.
- 2.7 Board members may bring family members to events, however, they are not eligible to submit any expenses related to family members, and accept to bear any additional costs incurred by doing so. Board staff are not responsible for any bookings/scheduling of family members attending the event.
- i. Board members should endeavor to book their travel as a separate transaction from family members as practical, to ensure proper reconciling of expenses.

3. Conference Expenses

- 3.1 A report shall be placed before the Board early each year outlining the dates and locations of annual conferences for the year. Board members shall determine which conference(s) they wish to attend. As details of other conferences arise, they shall be brought to the Boards attention.
- 3.2 Hotel accommodation will be booked by the Board staff, whenever possible Board staff will use a corporate charge card to pay for Board members hotel accommodations, however, should the Board member have to pay for their own hotel they will be reimbursed upon submission of the expense claim form.
- 3.3 The Board will not reimburse expenses for family members or any other personal guests attending events. Basic/single occupancy rooms are booked for Board members attending the event, if Board members need an additional, upgraded or larger room to accommodate family members and/or guests, the Board member will be responsible for the additional cost.
- 3.4 All expense claims, including all required receipts, shall be submitted to the Board staff for reconciliation within 15 days of return. The Board Chair shall review and approve all claims of Board members. In the event of an expense claim by the Board Chair, the Vice-Chair shall review and approve the expense claim. Any claim in dispute, or where policy interpretation is required, shall be referred to the Board for review.
- 3.5 For events held within 200 km from the residence of the Board member, the Board shall cover:
- a. Kilometer at the current rate for use of personal automobile or the cost of public transportation both ways;
 - b. Registration cost for attendance, registration to be completed by Board staff;
 - c. Per diem allowance for the number of full days attended. No receipts are required.

- d. Parking charges;
- e. If hotel is required for an event less than 200 kms away from the residence of the Board member, the Board member shall submit in writing to the Chair the reason/explanation for hotel and receive approval in writing regarding the decision.

3.6 For events in excess of 200 kms from the residence of the Board member, the Board shall cover:

- a. Travel costs to and from the event, including mileage or air travel based on sections 2.3, 2.4 and 2.5
- b. Registration costs for attendance, registration to be completed by Board staff;
- c. Per diem allowance for the number of full days attended. No receipts are required. One additional day for travelling is permitted, if required.
- d. Parking charges upon submission of receipt;
- e. Hotel accommodation at a standard/basic room rate;
- f. When ground transportation to and from an airport or hotel is required, payment will be reimbursed upon submission of receipts, and the Board member filling out the expense form, providing basic and reasonable transportation has been taken including:
 - i. Ride share (Uber/Lyft)
 - ii. Basic taxi
 - iii. Airport car service

3.8 Should a Board member need to rent a car, which they feel essential to their needs at an event, they must submit the request in writing to the Chair and receive written approval from the Chair. When a number of people are attending the same function, shared car rental will be observed to minimize the expense. Board members are not eligible to submit a rental car expense to accommodate bringing family members to the event.



2025 IN PERSON SPRING CONFERENCE & ANNUAL GENERAL MEETING

OAPSB Conference Chair Lisa Darling invites all members and partners to the 2025 Spring Conference & AGM. The Ontario Association of Police Service Boards' 2025 Spring Conference and AGM is being held in person!

June 3-5, 2025

**Best Western Plus Lamplighter Inn & Conference Centre
London, Ontario**

PROGRAM

Tuesday, June 3

Time	Activity
10:00AM – 12:00PM	Optional Board Training
1:00PM	OAPSB Welcome to the 2025 Spring Conference
1:30PM – 2:00PM	OAPSB Annual General Meeting *Restricted to Member Boards & Their Staff*
2:00PM – 2:30PM	Networking Break
2:30PM – 3:15PM	OAPSB Opening Keynote (TBC)
3:15PM – 4:00PM	OAPSB Executive Director, State of the Union
4:00PM	Zone Meetings (as required)
4:30PM	OAPSB Board of Directors Meeting *By Invite Only*
6:00PM	Welcome Reception & Dinner

Wednesday, June 4

Time	Activity
7:30AM – 8:30AM	Hot Buffet Breakfast
8:15AM – 9:00AM	Opening Ceremonies and Welcome Remarks from the Ministry of the Solicitor General – Video
9:00AM – 10:00AM	Meeting the Needs and Demands of a Changing Community by Improving Service Delivery Through the Development of a Culturally Responsive Approach
10:00AM – 10:30AM	Networking Break
10:30AM – 11:30AM	The Inspector General and the Inspectorate of Policing: What Police Boards Need to Know
11:30AM – 12:00PM	Speaker / Sponsor Presentations
12:00PM – 1:00PM	Lunch and Networking Break
1:00PM – 2:30PM	Speaker / Sponsor Presentations
2:30PM – 3:00PM	Networking Break
3:00PM – 4:00PM	Breakout Sessions
4:00PM – 5:00PM	Breakout Sessions
5:00PM – 6:30PM	Free Time
6:30PM – 10:00PM	Spring Conference Reception & Dinner

Thursday, June 5

Time	Activity
7:30AM – 8:30AM	Hot Buffet Breakfast
8:00AM – 9:00AM	Big 12 Meeting (including Breakfast)
9:00AM – 10:00AM	Welcome Day 2, Association Panel – How We Work Together
10:00AM – 11:00AM	Breakout Sessions
11:00AM – 11:30AM	Networking Break
11:30AM – 12:30PM	Breakout Sessions
12:30PM – 1:30PM	Lunch and Networking Break
1:30PM – 2:30PM	Panel/Speaker
2:30PM – 3:30PM	Advancing Human Rights in Policing: Governance and Operational Strategies for Community-Centered Transformation
3:30PM	Conference Closing Remarks



Proposing Resolutions for the Annual General Meeting (AGM)

What are AGM Resolutions?

AGM Resolutions are the decisions made by members at an AGM, which direct the OAPSB Board of Directors. Generally speaking, resolutions address either:

- Members' advocacy interests (such as proposed legislative changes); or
- Internal Association matters (like By-law changes).

How do I Propose a Resolution?

1. A member board or zone (or the OAPSB Board of Directors) may propose a resolution electronically in WORD format, complete with any relevant background information, to the OAPSB office by the posted deadline (if any) for an AGM.
2. OAPSB staff collate all proposed resolutions, and provide them to every AGM delegate prior to the AGM.
3. When called upon during the AGM, the originator introduces the proposed resolution. Following discussion, voting delegates are called upon to vote for or against the proposed resolution.
4. The OAPSB Board of Directors acts upon all resolutions that are carried at the AGM.

How do I Prepare a Proposed Resolution?

A good resolution addresses three questions:

- A. What is the problem?
- B. What is causing the problem?
- C. What is the best way to solve the problem?



All resolutions contain a preamble and an operative clause. The **preamble** describes the issue, and the **operative clause** outlines the action being requested.

The Preamble

The preamble starts with a recital, “WHEREAS” clause. Each clause is a separate but concise paragraph describing the problem and/or reason corrective action is being requested. Ideally the preamble does not contain more than four “WHEREAS” clauses.

The Operative Clause

The operative clause begins with the words “THEREFORE BE IT RESOLVED”. This clause should be as short as possible, clearly describe the corrective action being requested to solve the problem identified in the preamble, and identify the agency that is being asked to implement the proposed solution.

The clearer the solution is stated in the operative clause, and the better that the preamble describes the problem that needs fixing, the more likely that the resolution will be understood and acted upon in a meaningful way.

Identification

The proposed resolution also needs:

- a title that describes the topic and/or the proposed solution
- the name of the member board or zone that is proposing the resolution

This allows the AGM Chair to call identify the proposed resolution to the members present, and to request the proposing board/zone to introduce the proposal to those members.

Some Keys to Successful Resolutions:

- The language of the resolution should be simple, action-oriented and easily understood
- Each resolution should address only one specific subject
- Resolutions should be accompanied by supporting facts/evidence
- Resolutions should be properly titled
- Resolutions should deal with issues relevant to police service boards



OAPSB Members - Seeking Your Support!

The Ontario Association of Police Service Boards' 2025 Spring Conference and AGM is being held in person at the Best Western Plus Lamplighter Inn & Conference Centre in London on June 3-5, 2025.

Each year we rely on participation and sponsorship. We ask that your board or zone to consider sponsoring the conference.

Added benefits: Funding received for OAPSB events is used to:

- Minimize costs to members to attend the seminar
- Offset the expenses related to delivering the virtual event and training
- Purchase of virtual technology
- Support the marketing and outreach required to inform and communicate with members
- Provide your organization recognition on our website, eblasts and at the virtual event.
- Deliver upgrades to our education & training to membership

Please contact Holly Doty at oapsb@oapsb.ca or 1-800-831-7727 to take advantage of one or more of these unique sponsorship opportunities listed below.

Respectfully,

A handwritten signature in black ink, appearing to read 'Patrick Weaver'.

Patrick Weaver
OAPSB Chair

ONTARIO ASSOCIATION OF POLICE SERVICE BOARDS
TEL. 1-519-659-0434



2025 Spring Conference & Annual General Meeting Member Sponsorship Opportunities

Platinum - \$5,000 +

- Premium Exposure on as Platinum Sponsor
- Recognition on the OAPSB website
- Logo recognition on digital presentations at conference
- Logo recognition on one feature event (i.e. Welcome / reception)

Gold - \$3,000 +

- Recognition as Gold Sponsor
- Recognition on the OAPSB website
- Logo recognition on digital presentations at conference
- Logo recognition on one feature event (i.e., virtual breaks)

Silver - \$1,000 +

- Recognition as Silver Sponsor
- Recognition on the OAPSB website

Bronze – Up to \$999

- Recognition as Bronze Sponsor
- Recognition on the OAPSB website

From: [Meghan DaPonte](#)
To: [Heather Pihulak](#)
Cc: membership@oapsb.ca
Subject: Reminder: 2025 OAPSB Membership Fees Are Due
Date: Wednesday, January 15, 2025 2:37:05 PM
Attachments: [Invoice #127.pdf](#)

Good afternoon,

I hope that you are doing well.

With the kick off to the new year, we are officially entering our new year of membership. As a reminder, the fee model has changed for the 2025 OAPSB Membership. OPP Boards are now billed by property count while Municipal and First Nations Boards are billed based on force size.

Your membership dues for 2025 are currently outstanding. I have re-attached your invoice to this email for your easy reference.

Please note that 2025 membership fees are due by January 31, 2025.

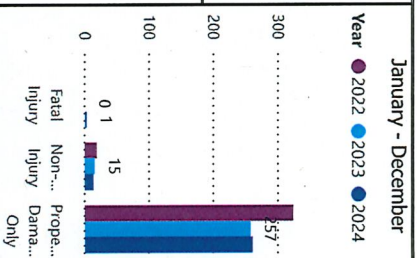
Do not hesitate to reach out to me if you have any questions or concerns.

Thank you,

Meghan DaPonte, Finance & Administrative Officer
Ontario Association of Police Services Boards
PO Box 43058
London RPO Highland, Ontario
N6J 0A7
T: [1-800-831-7727](tel:1-800-831-7727) | finance@oapsb.ca

OPP Detachment Board Report
Collision Reporting System
January - December 2024

Motor Vehicle Collisions by Type						January - December	
						January - December	
Year	2022	2023	2024				
Collision Type	Incidents	% Change	Incidents	% Change	Incidents	% Change	
Fatal Injury	0	--	0	--	1	--	
Non-Fatal Injury	18	--	15	-16.7%	13	-13.3%	
Property Damage Only	323	--	257	-20.4%	260	1.2%	
Total	341	--	272	-20.2%	274	0.7%	
YTD							
Year	2022	2023	2024				
Collision Type	Incidents	% Change	Incidents	% Change	Incidents	% Change	
Fatal Injury	0	--	0	--	1	--	
Non-Fatal Injury	18	--	15	-16.7%	13	-13.3%	
Property Damage Only	323	--	257	-20.4%	260	1.2%	
Total	341	--	272	-20.2%	274	0.7%	



Data source (Collision Reporting System) date:
03-Feb-2025

Detachment: 2F - KENORA
Location code(s): 2F00 - KENORA

Area(s): 2008 - Kenora
Data source date:
03-Feb-2025

Report Generated on:
06-Feb-2025 1:33:36 PM

OPP Detachment Board Report
Collision Reporting System
January - December 2024

Fatalities in Detachment Area - Incidents

January - December				
Type	Motor Vehicle		Motorized Snow Vehicle	Off-Road Vehicle
Year	Alcohol/Drugs Incidents	% Change	Alcohol/Drugs Incidents	% Change
2022	0	0	0	0
2023	0	0	0	0
2024	0	1	0	0

YTD

Type	Motor Vehicle		Motorized Snow Vehicle	Off-Road Vehicle
Year	Alcohol/Drugs Incidents	% Change	Alcohol/Drugs Incidents	% Change
2022	0	0	0	0
2023	0	0	0	0
2024	0	1	0	0

Fatalities in Detachment Area - Persons Killed

January - December				
Type	Motor Vehicle		Motorized Snow Vehicle	Off-Road Vehicle
Year	Persons Killed	% Change	Persons Killed	% Change
2022	0	--	0	--
2023	0	--	0	--
2024	1	--	0	--

YTD


Type	Motor Vehicle		Motorized Snow Vehicle	Off-Road Vehicle
Year	Persons Killed	% Change	Persons Killed	% Change
2022	0	--	0	--
2023	0	--	0	--
2024	1	--	0	--

Primary Causal Factors in Fatal Motor Vehicle Collisions

January - December				
Type	Motor Vehicle		Motorized Snow Vehicle	Off-Road Vehicle
Year	Persons Killed	% Change	Persons Killed	% Change
2022	0	--	0	--
2023	0	--	0	--
2024	1	--	0	--

YTD				
Type	Motor Vehicle		Motorized Snow Vehicle	Off-Road Vehicle
Year	Persons Killed	% Change	Persons Killed	% Change
2022	0	--	0	--
2023	0	--	0	--
2024	1	--	0	--

January - December				
Speeding	0	0	0	0
Speeding % Change	--	--	--	--
Distracted	0	0	1	1
Distracted % Change	--	--	--	--
Alcohol/Drugs	0	0	0	0
Alcohol/Drugs % Change	--	--	--	--
Wildlife	0	0	0	0
Wildlife % Change	--	--	--	--
NoSeatbelt	0	0	1	1
NoSeatbelt YTD YoY%	--	--	--	--



Data source (Collision Reporting System) date:

03-Feb-2025

Detachment: 2F - KENORA

Location code(s): 2F00 - KENORA

Area(s): 2008 - Kenora
 Data source date:
 03-Feb-2025

Report Generated on:
 06-Feb-2025 1:33:36 PM

OPP Detachment Board Report
Records Management System
January - December 2024

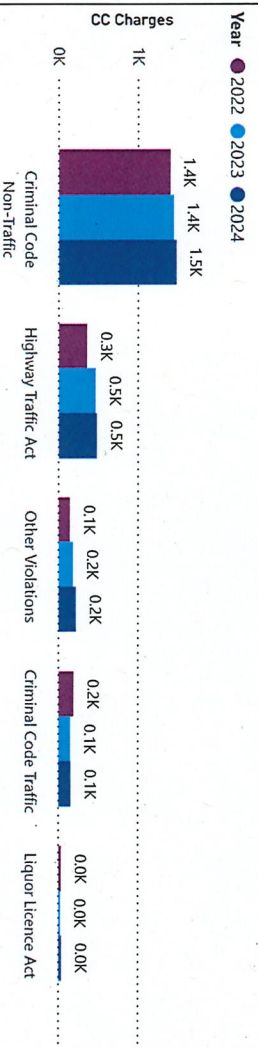
Criminal Code and Provincial Statute Charges Laid

January - December					
Year	2022		2023		2024
ChargeCategory1	Offence Count	% Change	Offence Count	% Change	Offence Count % Change
Criminal Code Non-Traffic	1,391	--	1,437	3.3%	1,468 2.2%
Criminal Code Traffic	183	--	142	-22.4%	149 4.9%
Highway Traffic Act	347	--	458	32.0%	474 3.5%
Liquor Licence Act	27	--	18	-33.3%	30 66.7%
Other Violations	136	--	174	27.9%	210 20.7%
Total	2,084	--	2,229	7.0%	2,331 4.6%

YTD

Year	2022		2023		2024
ChargeCategory1	Offence Count	% Change	Offence Count	% Change	Offence Count % Change
Criminal Code Non-Traffic	1,391	--	1,437	3.3%	1,468 2.2%
Criminal Code Traffic	183	--	142	-22.4%	149 4.9%
Highway Traffic Act	347	--	458	32.0%	474 3.5%
Liquor Licence Act	27	--	18	-33.3%	30 66.7%
Other Violations	136	--	174	27.9%	210 20.7%
Total	2,084	--	2,229	7.0%	2,331 4.6%

January - December



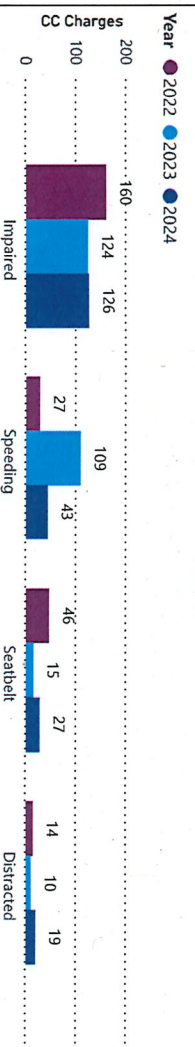
Traffic Related Charges

January - December					
Year	2022		2023		2024
ChargeCategory2	Offence Count	% Change	Offence Count	% Change	Offence Count % Change
Speeding	27	--	109	303.7%	43 -60.6%
Seatbelt	46	--	15	-67.4%	27 80.0%
Impaired	160	--	124	-22.5%	126 1.6%
Distracted	14	--	10	-28.6%	19 90.0%

YTD

Year	2022		2023		2024
ChargeCategory2	Offence Count	% Change	Offence Count	% Change	Offence Count % Change
Speeding	27	--	109	303.7%	43 -60.6%
Seatbelt	46	--	15	-67.4%	27 80.0%
Impaired	160	--	124	-22.5%	126 1.6%
Distracted	14	--	10	-28.6%	19 90.0%

January - December



Detachment: 2F - KENORA


Location code(s): 2F00 - KENORA

**OPP Detachment Board Report
Records Management System
January - December 2024**

eTicketing Warnings

January - December				
Year	2023		2024	
Type	Total	% Change	Total	% Change
Warning	294	10.5%	373	26.9%

YTD				
Year	2023		2024	
Type	Total	% Change	Total	% Change
Warning	294	10.5%	373	26.9%



Note: The eTicketing system was not fully implemented until the end of 2022, therefore data is only available beginning in 2023. % Change in 2023 may appear higher in this report due to the incomplete 2022 data.

Detachment: 2F - KENORA
Location code(s): 2F00 - KENORA

Area(s): 2008 - Kenora
Data source date:
3-Feb-25

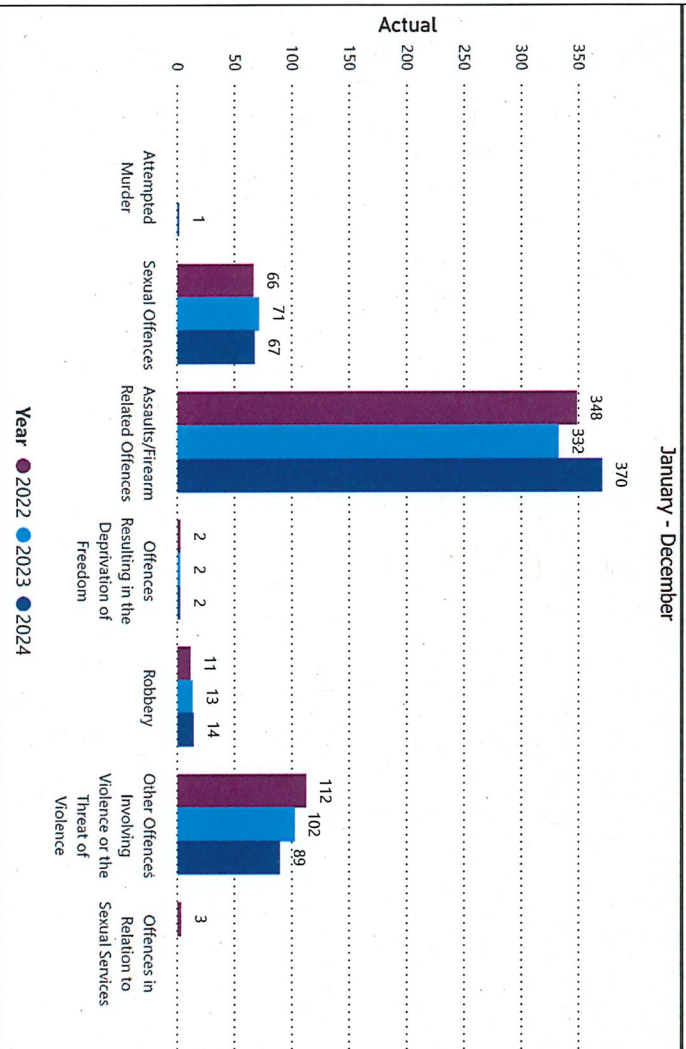
Report Generated on:
06-Feb-2025 1:34:55 PM

OPP Detachment Board Report
Records Management System
January - December 2024

Violent Crime

January-December					
Year	2022		2023		2024
Violation/Grp	Actual	% Change	Actual	% Change	Actual % Change
Homicides	0	--	0	--	0 --
Other Offences Causing Death	0	--	0	--	0 --
Attempted Murder	0	--	0	--	1 --
Sexual Offences	66	--	71	7.6%	67 -5.6%
Assaults/Firearm Related Offences	348	--	332	-4.6%	370 11.4%
Offences Resulting in the Deprivation of Freedom	2	--	2	0.0%	2 0.0%
Robbery	11	--	13	18.2%	14 7.7%
Other Offences Involving Violence or the Threat of Violence	112	--	102	-8.9%	89 -12.7%
Offences in Relation to Sexual Services	3	--	0	-100.0%	0 --
Total	542	--	520	-4.1%	543 4.4%

YTD					
Year	2022		2023		2024
Violation/Grp	Actual	% Change	Actual	% Change	Actual % Change
Homicides	0	--	0	--	0 --
Other Offences Causing Death	0	--	0	--	0 --
Attempted Murder	0	--	0	--	1 --
Sexual Offences	66	--	71	7.6%	67 -5.6%
Assaults/Firearm Related Offences	348	--	332	-4.6%	370 11.4%
Offences Resulting in the Deprivation of Freedom	2	--	2	0.0%	2 0.0%
Robbery	11	--	13	18.2%	14 7.7%
Other Offences Involving Violence or the Threat of Violence	112	--	102	-8.9%	89 -12.7%
Offences in Relation to Sexual Services	3	--	0	-100.0%	0 --
Total	542	--	520	-4.1%	543 4.4%



Detachment: 2F - KENORA
 Location code(s): 2F00 - KENORA

Area(s): 2008 - Kenora
 Data source date:
 03-Feb-2025

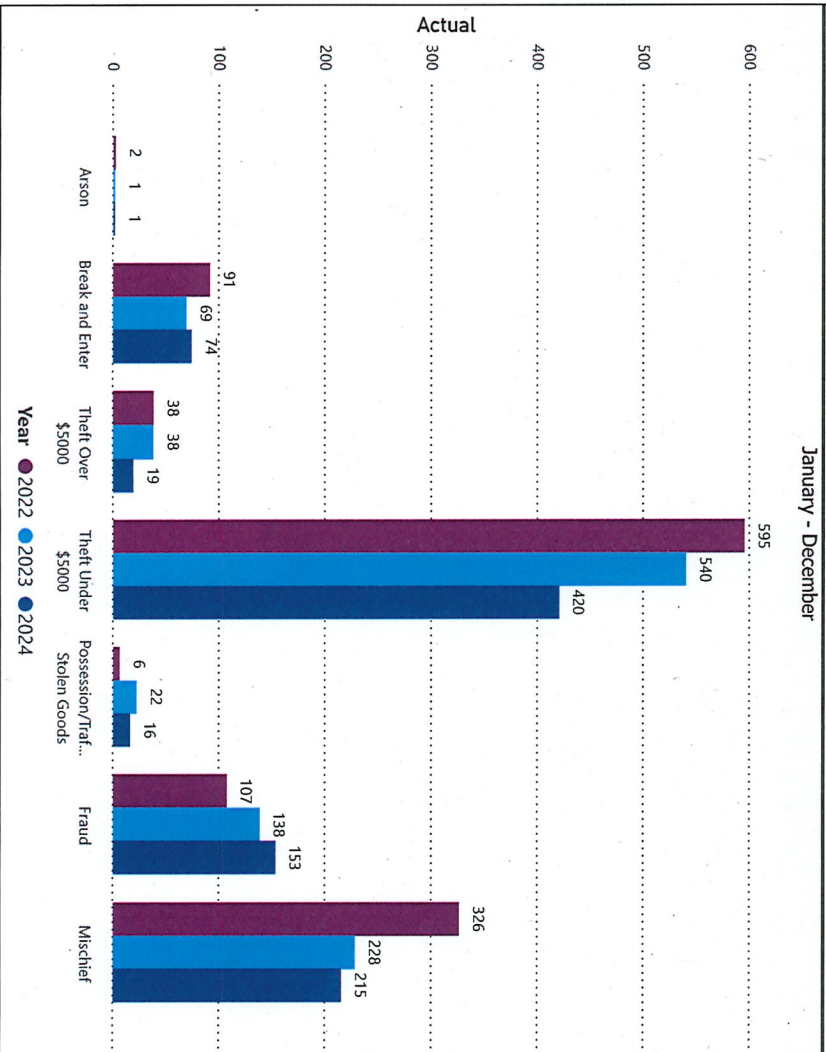
Report Generated on:
 06-Feb-2025 1:33:36 PM

**OPP Detachment Board Report
Records Management System
January - December 2024**

Property Crime

January - December					
Year	2022		2023		2024
ViolationCrip	Actual	% Change	Actual	% Change	Actual % Change
Arson	2	--	1	-50.0%	1 0.0%
Break and Enter	91	--	69	-24.2%	74 7.2%
Theft Over \$5000	38	--	38	0.0%	19 -50.0%
Theft Under \$5000	595	--	540	-9.2%	420 -22.2%
Possession/Trafficking Stolen Goods	6	--	22	266.7%	16 -27.3%
Fraud	107	--	138	29.0%	153 10.9%
Mischief	326	--	228	-30.1%	215 -5.7%
Total	1165	--	1036	-11.1%	898 -13.3%

YTD					
Year	2022		2023		2024
ViolationCrip	Actual	% Change	Actual	% Change	Actual % Change
Arson	2	--	1	-50.0%	1 0.0%
Break and Enter	91	--	69	-24.2%	74 7.2%
Theft Over \$5000	38	--	38	0.0%	19 -50.0%
Theft Under \$5000	595	--	540	-9.2%	420 -22.2%
Possession/Trafficking Stolen Goods	6	--	22	266.7%	16 -27.3%
Fraud	107	--	138	29.0%	153 10.9%
Mischief	326	--	228	-30.1%	215 -5.7%
Total	1165	--	1036	-11.1%	898 -13.3%



Detachment: ZF - KENORA
Location code(s): ZF00 - KENORA

Area(s): 2008 - Kenora
Data source date:
03-Feb-2025

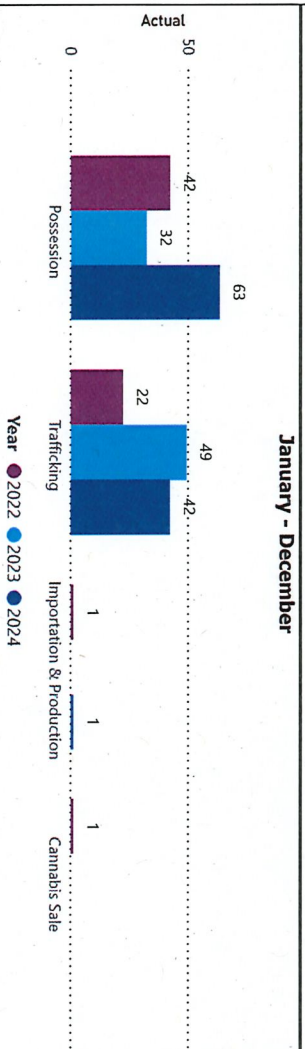
Report Generated on:
06-Feb-2025 1:33:36 PM

OPP Detachment Board Report Records Management System January - December 2024

Drug Crime

January - December					
Year	2022		2023		2024
Violation/Grp	Actual	% Change	Actual	% Change	Actual % Change
Possession	42	--	32	-23.8%	63 96.9%
Trafficking	22	--	49	122.7%	42 -14.3%
Importation & Production	1	--	0	-100.0%	1 --
Cannabis Possession	0	--	0	--	--
Cannabis Distribution	0	--	0	--	--
Cannabis Sale	1	--	0	-100.0%	0 --
Cannabis Importation & Exportation	0	--	0	--	--
Cannabis Production	0	--	0	--	0 --
Other Cannabis Violations	0	--	0	--	--
Total	66	--	81	22.7%	106 30.9%

YTD					
Year	2022		2023		2024
Violation/Grp	Actual	% Change	Actual	% Change	Actual % Change
Possession	42	--	32	-23.8%	63 96.9%
Trafficking	22	--	49	122.7%	42 -14.3%
Importation & Production	1	--	0	-100.0%	1 --
Cannabis Possession	0	--	0	--	--
Cannabis Distribution	0	--	0	--	--
Cannabis Sale	1	--	0	-100.0%	0 --
Cannabis Importation & Exportation	0	--	0	--	--
Cannabis Production	0	--	0	--	0 --
Other Cannabis Violations	0	--	0	--	--
Total	66	--	81	22.7%	106 30.9%



Top 3 Violation Types			Top 5 Violation Groups				
January - December			January - December				
Year	Actual		Violation/Grp	2022	2023	2024	Total
2022	1166		Provincial Statutes	1301	1324	1961	4586
2023	1324		Theft Under \$5000	595	540	420	1555
2024	1361		Assaults/Firearm Offences	348	332	370	1050
			Related Offences	275	358	381	1014
			Failure to Comply	326	228	215	769
			Mischief				

Detachment: 2F - KENORA
Location code(s): 2F00 - KENORA

Area(s): 2008 - Kenora
Data source date:
03-Feb-2025

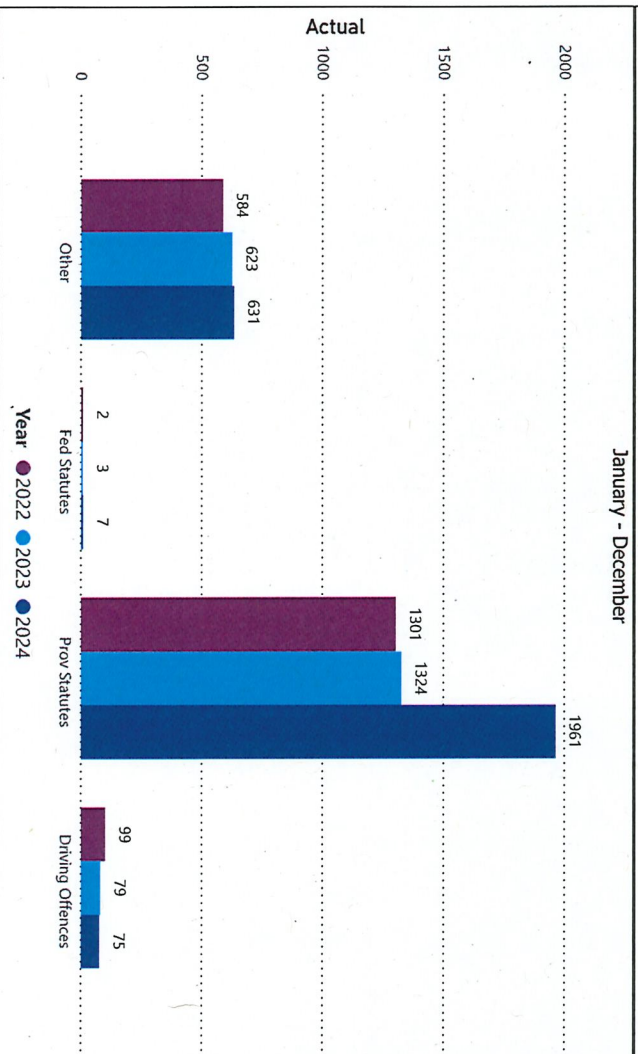
Report Generated on:
06-Feb-2025 1:33:36 PM

**OPP Detachment Board Report
Records Management System
January - December 2024**

Other Crime Occurrences

January - December					
Year	2022		2023		2024
Violation_rollup	Actual	% Change	Actual	% Change	Actual % Change
Other	584	--	623	6.7%	631 1.3%
Fed Statutes	2	--	3	50.0%	7 133.3%
Prov Statutes	1301	--	1324	1.8%	1961 48.1%
Driving Offences	99	--	79	-20.2%	75 -5.1%
Total	1986	--	2029	2.2%	2674 31.8%

YTD					
Year	2022		2023		2024
Violation_rollup	Actual	% Change	Actual	% Change	Actual % Change
Other	584	--	623	6.7%	631 1.3%
Fed Statutes	2	--	3	50.0%	7 133.3%
Prov Statutes	1301	--	1324	1.8%	1961 48.1%
Driving Offences	99	--	79	-20.2%	75 -5.1%
Total	1986	--	2029	2.2%	2674 31.8%



Detachment: 2F - KENORA
Location code(s): 2F00 - KENORA

Area(s): 2008 - Kenora
Data source date:
03-Feb-2025

Report Generated on:
06-Feb-2025 1:33:36 PM

OPP Detachment Board Report Records Management System January - December 2024

Clearance Rate

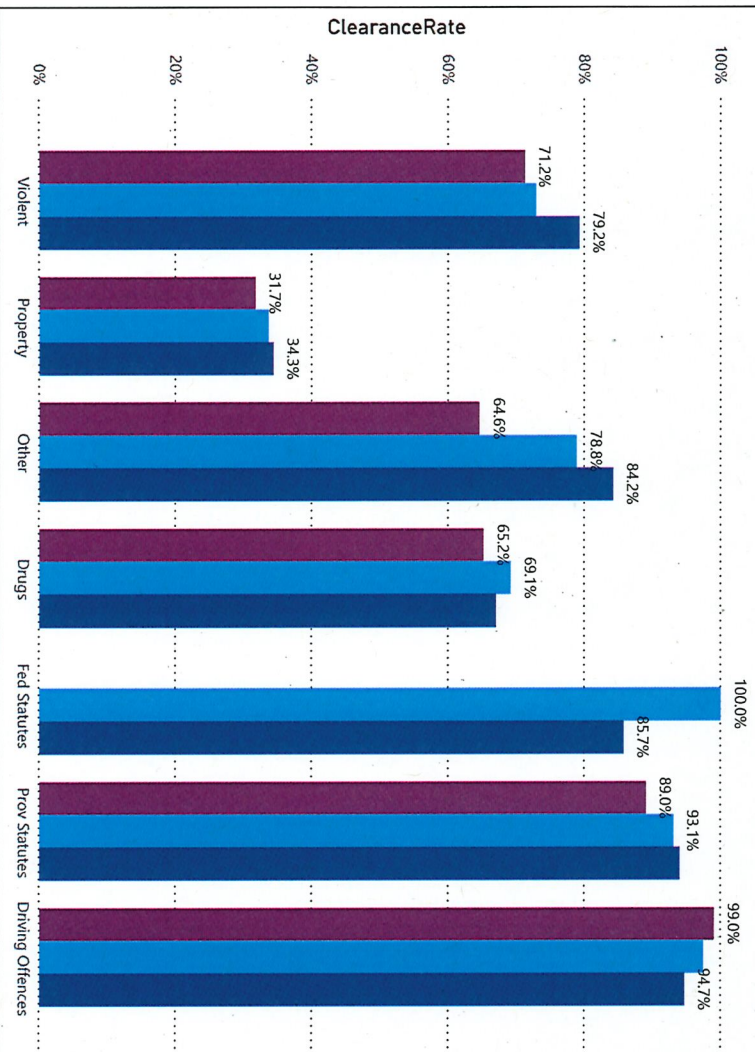
Year	2022		2023		2024	
	%	% Change	%	% Change	%	% Change
Violent	71.2%	--	72.9%	2.3%	79.2%	8.7%
Property	31.7%	--	33.6%	6.1%	34.3%	2.1%
Other	64.6%	--	78.8%	22.1%	84.2%	6.8%
Drugs	65.2%	--	69.1%	6.1%	67.0%	-3.1%
Fed Statutes	0.0%	--	100.0%	--	85.7%	-14.3%
Prov Statutes	89.0%	--	93.1%	4.5%	94.0%	1.0%
Driving Offences	99.0%	--	97.5%	-1.5%	94.7%	-2.9%

YTD

Year	2022		2023		2024	
Violation_rollup	%	% Change	%	% Change	%	% Change
Violent	71.2%	--	72.9%	2.3%	79.2%	8.7%
Property	31.7%	--	33.6%	6.1%	34.3%	2.1%
Other	64.6%	--	78.8%	22.1%	84.2%	6.8%
Drugs	65.2%	--	69.1%	6.1%	67.0%	-3.1%
Fed Statutes	0.0%	--	100.0%	--	85.7%	-14.3%
Prov Statutes	89.0%	--	93.1%	4.5%	94.0%	1.0%
Driving Offences	99.0%	--	97.5%	-1.5%	94.7%	-2.9%

January - December

Year ● 2022 ● 2023 ● 2024



Detachment: 2F - KENORA

Location code(s): 2F00 - KENORA

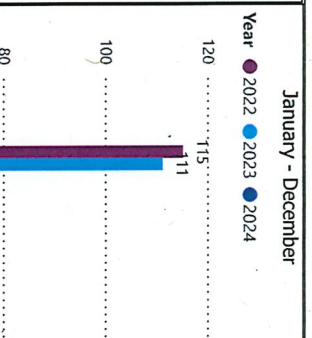
Area(s): 2008 - Kenora
Data source date:
03-Feb-2025

Report Generated on:
06-Feb-2025 1:33:36 PM

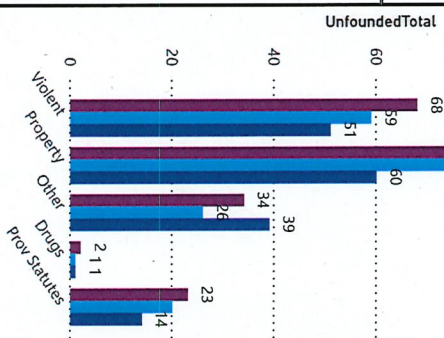
OPP Detachment Board Report Records Management System January - December 2024

Unfounded

January - December					
Year	2022	2023	2024		
Violation_rollup	Count	% Change	Count	% Change	Count
Violent	68	--	59	-13.2%	51
Property	115	--	111	-3.5%	60
Other	34	--	26	-23.5%	39
Drugs	2	--	1	-50.0%	1
Fed Statutes	0	--	0	--	0
Prov Statutes	23	--	20	-13.0%	14
Driving Offences	0	--	0	--	0
Total	242	--	217	-10.3%	165



YTD					
Year	2022	2023	2024		
Violation_rollup	Count	% Change	Count	% Change	Count
Violent	68	--	59	-13.2%	51
Property	115	--	111	-3.5%	60
Other	34	--	26	-23.5%	39
Drugs	2	--	1	-50.0%	1
Fed Statutes	0	--	0	--	0
Prov Statutes	23	--	20	-13.0%	14
Driving Offences	0	--	0	--	0
Total	242	--	217	-10.3%	165



Detachment: 2F - KENORA
Location code(s): 2F00 - KENORA

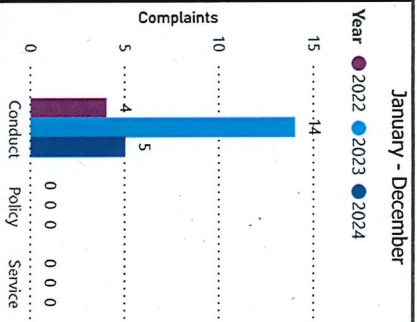
Area(s): 2008 - Kenora
Data source date:
03-Feb-2025

Report Generated on:
06-Feb-2025 1:33:36 PM

OPP Detachment Board Report Records Management System January - December 2024

Public Complaints (Detachment Level Only)

January - December					
Year	2022	2023	2024		
INCIDENT_TYPE	Count	% Change	Count	% Change	Count
Conduct	4	--	14	250.0%	5
Policy	0	--	0	--	0
Service	0	--	0	--	0
Total	4	--	14	250.0%	5
YTD					
Year	2022	2023	2024		
INCIDENT_TYPE	Count	% Change	Count	% Change	Count
Conduct	4	--	14	250.0%	5
Policy	0	--	0	--	0
Service	0	--	0	--	0
Total	4	--	14	250.0%	5



Data source: RMS data Feed

Ontario Provincial Police, Professional Standards Bureau Commander Reports - File Manager System

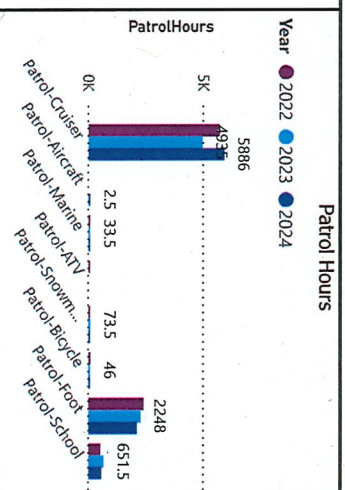
Data source date:

03 - Feb - 2025

Daily Activity Reporting

Daily Activity Reporting Patrol Hours

January - December				
ODCDescr	2022	2023	2024	
Patrol-Cruiser	5,681.50	4,935.00	5,886.00	
Patrol-Aircraft	0.00	0.00	2.50	
Patrol-Motorcycle	0.00	0.00	0.00	
Patrol-Marine	24.50	33.50	25.00	
Patrol-ATV	12.50	0.00	0.00	
Patrol-Snowmobile	57.50	73.50	40.50	
Patrol-Bicycle	70.50	46.00	3.00	
Patrol-Foot	2,370.25	2,248.00	2,086.00	
Patrol-School	504.00	651.50	544.00	
Total	8,720.75	7,987.50	8,587.00	



Data source (Daily Activity Reporting System) date:

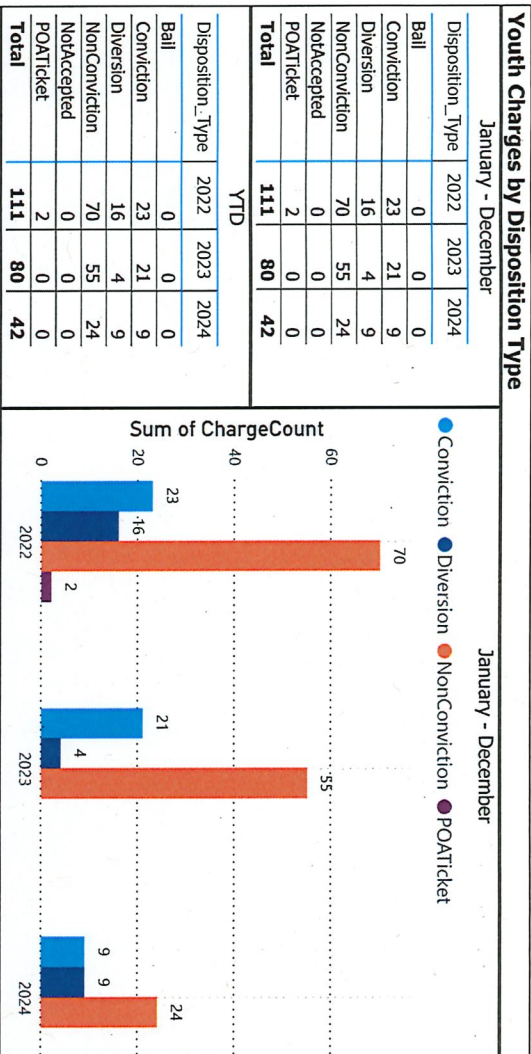
03 - Feb - 2025

Detachment: 2F - KENORA
Location code(s): 2F00 - KENORA

Data source date:
03 - Feb - 2025

Report Generated on:
06 - Feb - 2025 1:33:36 PM

OPP Detachment Board Report Records Management System January - December 2024



Youth Charges by Disposition and Occurrence Type

January - December

Year	OccType	2024					Total
		Bail	Conviction	Diversion	NonConviction	NotAccepted	
	Bail	0	0	1	6	0	7
	Assault	0	0	1	6	0	7
	Bail violations		4	0	11	0	15
	B-E bus/res/oth		2	2	2	0	6
	Disturb the peace			1	0	0	1
	Impaired/over 80		1		1	0	2
	Liquor Licence Control Act		0	2	3	0	5
	Mischief		0	2	0	0	2
	Robbery		1	0	0	0	1
	Shoplift		0	1	0	0	1
	Theft		1	0	1	0	2
	Total	0	9	9	24	0	42

YTD

Year	OccType	2024					Total
		Bail	Conviction	Diversion	NonConviction	NotAccepted	
	Bail	0	0	1	6	0	7
	Assault	0	0	1	6	0	7
	Bail violations		4	0	11	0	15
	B-E bus/res/oth		2	2	2	0	6
	Disturb the peace			1	0	0	1
	Impaired/over 80		1		1	0	2
	Liquor Licence Control Act		0	2	0	0	2
	Mischief		0	2	3	0	5
	Robbery		1	0	0	0	1
	Shoplift		0	1	0	0	1
	Theft		1	0	1	0	2
	Total	0	9	9	24	0	42

The tables and chart on this page present summarized youth charges by disposition and occurrence type that have been recorded in the OPP Niche RMS application. Of note... the Niche data sourced for this report page only lists youth charges that have had a disposition type entered against them. Therefore, please be aware that the counts of youth charges entries on this report page are under stating the potential sum of youth charges that are in OPP Niche RMS.

Detachment: 2F - KENORA
Location code(s): 2F00 - KENORA

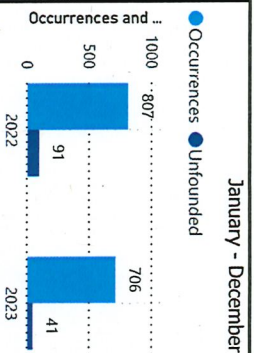
Area(s): 2008 - Kenora
Data source date:
03 - Feb - 2025

Report Generated on:
06 - Feb - 2025 1:36:47 PM


OPP Detachment Board Report
Records Management System
January - December 2024

Mental Health Act Occurrences

January - December		
Year	Occurrences	Unfounded
2022	807	91
2023	706	41
2024	831	23



YTD		
Year	Occurrences	Unfounded
2022	807	91
2023	706	41
2024	831	23



Mental Health Act Occurrences by Occurrence Type

		January - December 2024	
Year	OccurrenceType	Occurrences	Unfounded
	Ambulance Assistance	1	0
	Assault	3	0
	Assist Other Non Police Agency	5	0
	Assist Other Police Agency	3	0
	Attempt or threat of suicide	1	0
	Bail violations	194	21
	Disturb the peace	2	0
	Domestic dispute	1	0
	Duplicate occurrence	7	0
	Family dispute	2	0
	Liquor Licence Control Act	5	0
	Mental health act	4	0
	Mischief	570	0
	Person Well-Being Check	2	0
	Phone calls	10	0
	Police assistance	1	0
	Prevent breach of peace	5	0
	Sexual assault	1	0
	Suspicious person	2	0
	Threats	3	1
	Trouble with youth	1	0
	Unlawfully at large	3	0
	Unwanted person	1	0
	Warrants	2	0
	Weapons	1	0
	Total	831	23

Detachment: 2F - KENORA
Location code(s): 2F00 - KENORA

Area(s): 2008 - Kenora
Data source date:
03-Feb-2025

Report Generated on:
06-Feb-2025 1:33:36 PM

OPP Detachment Board Report Records Management System January - December 2024

Overdose Occurrences

January - December			
	2022	2023	2024
Fatal			
Fatal	4	3	3
non-opioid overdose	0	0	0
opioid overdose	4	3	3
non-Fatal			
non-opioid overdose	56	28	86
opioid overdose	12	5	14
opioid overdose	44	23	72
Total	60	31	89

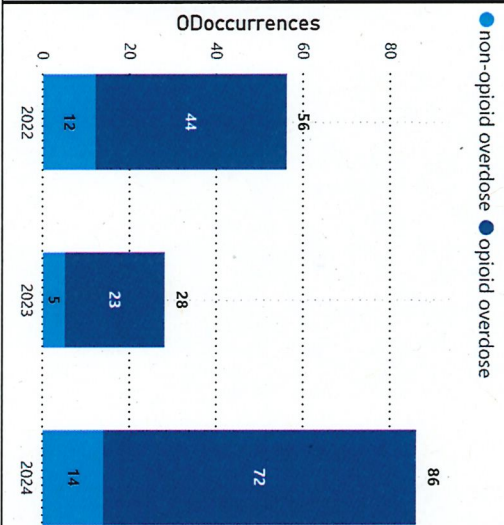
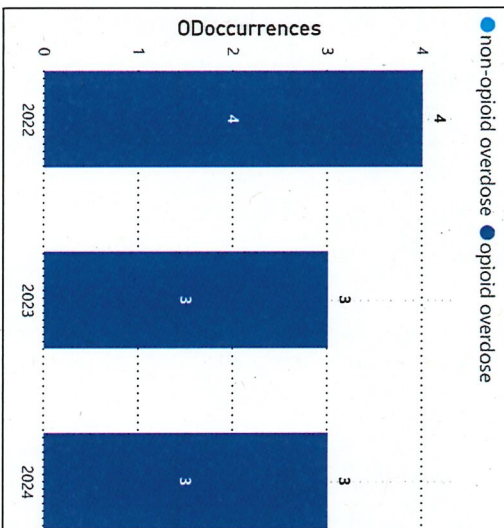
YTD			
	2022	2023	2024
Fatal			
Fatal	4	3	3
non-opioid overdose	0	0	0
opioid overdose	4	3	3
non-Fatal			
non-opioid overdose	56	28	86
opioid overdose	12	5	14
opioid overdose	44	23	72
Total	60	31	89

Fatal Overdose Occurrences

January - December

Non-Fatal Overdose Occurrences

January - December



Detachment: 2F - KENORA
Location code(s): 2F00 - KENORA

Area(s): 2008 - Kenora
Data source date:
03-Feb-2025

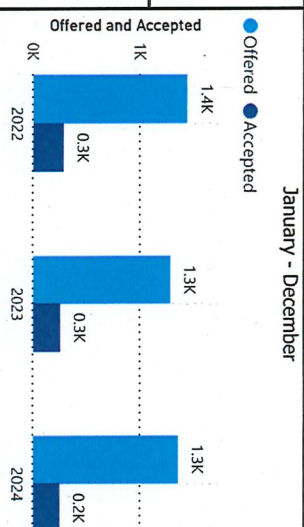
Report Generated on:
06-Feb-2025 1:33:36 PM

OPP Detachment Board Report Records Management System January - December 2024

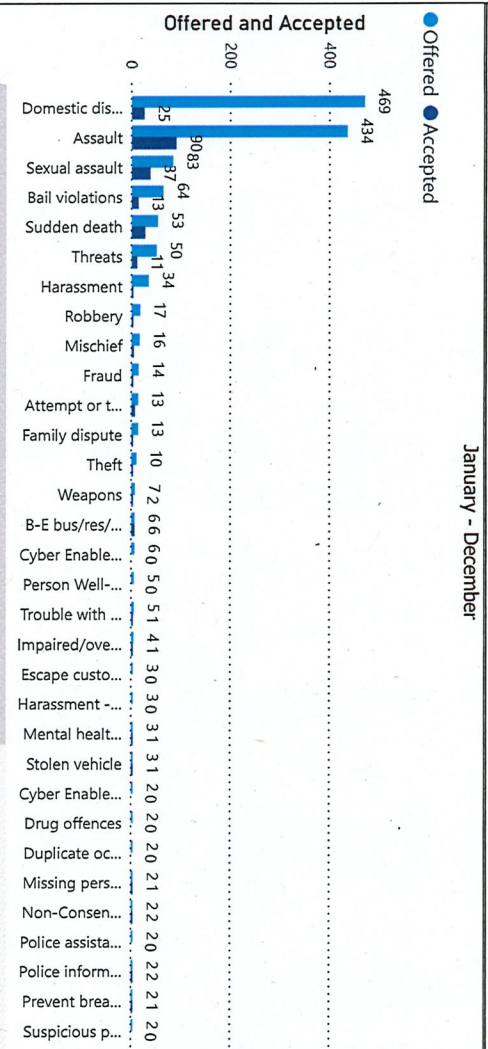
Referrals to Victim Service Agencies by Year

January - December			
Year	Offered	Accepted	% Accepted
2022	1435	281	19.5%
2023	1277	251	19.3%
2024	1349	243	17.9%

YTD			
Year	Offered	Accepted	% Accepted
2022	1435	281	19.5%
2023	1277	251	19.3%
2024	1349	243	17.9%



Referrals to Victim Service Agencies by Occurrence Type



Referrals Accepted (%) by Age Group

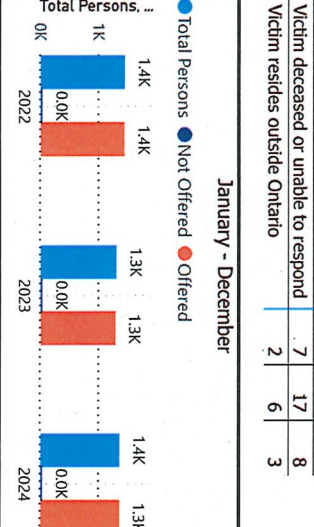
January - December			
PersonAgeRange	2022	2023	2024
11 - 16	7.2%	3.6%	4.3%
17 - 25	93.8%	93.3%	33.3%
26 - 45	100.0%	100.0%	19.5%
46 - 65	96.9%	95.9%	19.3%
6 - 10	100.0%	100.0%	22.6%
Over 65	88.9%	100.0%	37.9%
Under 6	100.0%	100.0%	9.7%

Referrals Not Offered

January - December				
ServicesNotOfferedReason	2022	2023	2024	
Victim deceased or unable to respond	0	0	0	0
Victim resides outside Ontario	7	17	8	
YTD	2	6	3	

YTD				
ServicesNotOfferedReason	2022	2023	2024	
Victim deceased or unable to respond	0	0	0	
Victim resides outside Ontario	7	17	8	
YTD	2	6	3	

YTD			
PersonAgeRange	2022	2023	2024
11 - 16	7.2%	3.6%	4.3%
17 - 25	93.8%	93.3%	33.3%
26 - 45	100.0%	100.0%	19.5%
46 - 65	96.9%	95.9%	19.3%
6 - 10	100.0%	100.0%	22.6%
Over 65	88.9%	100.0%	37.9%
Under 6	100.0%	100.0%	9.7%



Detachment: 2F - KENORA
Location code(s): 2F00 - KENORA

Area(s): 2008 - Kenora
Data source date:
03-Feb-2025

Report Generated on:
06-Feb-2025 1:33:36 PM

OPP Detachment Board Report Collision Reporting System January - December 2024

Motor Vehicle Collisions by Type						
January - December						
Year	2022		2023		2024	
Collision Type	Incidents	% Change	Incidents	% Change	Incidents	% Change
Fatal Injury	1	--	3	200.0%	4	33.3%
Non-Fatal Injury	34	--	31	-8.8%	24	-22.6%
Property Damage Only	458	--	387	-15.5%	412	6.5%
Total	493	--	421	-14.6%	440	4.5%

YTD

Year	2022		2023		2024	
Collision Type	Incidents	% Change	Incidents	% Change	Incidents	% Change
Fatal Injury	1	--	3	200.0%	4	33.3%
Non-Fatal Injury	34	--	31	-8.8%	24	-22.6%
Property Damage Only	458	--	387	-15.5%	412	6.5%
Total	493	--	421	-14.6%	440	4.5%

January - December

Year ● 2022 ● 2023 ● 2024

Year	Fatal Injury	Non-Fatal Injury	Property Damage Only
2022	1	34	458
2023	3	31	387
2024	4	24	412

Data source (Collision Reporting System) date:
03-Feb-2025

Detachment: 2F - KENORA
Location code(s): 2F00 - KENORA

Area(s): 2 - Marine, 2008 - Kenora, 2117 - Rudd Twp (Unorg), 2119 - Unsurveyed W-Keewatin (Unorg), 2120 - Unsurveyed N Twps (Unorg), 2122 - Broderick Twp (Unorg), 2123 - Redditt Twp (Unorg), 2124 - Gidley Twp (Unorg), 2125 - Pallat Twp (Unorg), 2126 - Peelypiece Twp (Unorg), 2127 - Haycock Twp (Unorg), 2128 - Jackman Twp (Unorg), 2129 - Macnicol Twp (Unorg), 2130 - Tuslin Twp (Unorg), 2131 - Bridges Twp (Unorg), 2132 - Coyle Twp (Unorg), 2133 - Desmond Twp (Unorg), 2134 - ...
Data source date:
03-Feb-2025
Report Generated on:
06-Feb-2025 12:52:42 PM

OPP Detachment Board Report Collision Reporting System January - December 2024

Fatalities in Detachment Area - Incidents

January - December					
Type	Motor Vehicle	Motorized Snow Vehicle		Off-Road Vehicle	
Year	Alcohol/Drugs Incidents	% Change	Alcohol/Drugs Incidents	% Change	Alcohol/Drugs Incidents
2022	0	1	0	0	0
2023	0	3	0	0	0
2024	1	4	0	0	0

YTD

Type	Motor Vehicle	Motorized Snow Vehicle		Off-Road Vehicle	
Year	Alcohol/Drugs Incidents	% Change	Alcohol/Drugs Incidents	% Change	Alcohol/Drugs Incidents
2022	0	1	0	0	0
2023	0	3	0	0	0
2024	1	4	0	0	0

Fatalities in Detachment Area - Persons Killed


January - December					
Type	Motor Vehicle	Motorized Snow Vehicle		Off-Road Vehicle	
Year	Persons Killed	% Change	Persons Killed	% Change	Persons Killed
2022	2	--	0	--	0
2023	3	50.0%	0	--	0
2024	6	100.0%	0	--	0

YTD

Type	Motor Vehicle	Motorized Snow Vehicle		Off-Road Vehicle	
Year	Persons Killed	% Change	Persons Killed	% Change	Persons Killed
2022	2	--	0	--	0
2023	3	50.0%	0	--	0
2024	6	100.0%	0	--	0

Primary Causal Factors in Fatal Motor Vehicle Collisions

January - December					
Type	Motor Vehicle	Motorized Snow Vehicle		Off-Road Vehicle	
Year	Persons Killed	% Change	Persons Killed	% Change	Persons Killed
2022	2	--	0	--	0
2023	3	50.0%	0	--	0
2024	6	100.0%	0	--	0



Data source (Collision Reporting System) date: 03-Feb-2025

Detachment: 2F - KENORA
Location code(s): 2F00 - KENORA

Area(s): 2 - Marine, 2008 - Kenora, 2117 - Rudd Twp (Unorg), 2119 - Unsurveyed W-Keewatin (Unorg), 2120 - Unsurveyed N Twps (Unorg), 2122 - Broderick Twp (Unorg), 2123 - Redditt Twp (Unorg), 2124 - Gidley Twp (Unorg), 2125 - Pallat Twp (Unorg), 2126 - Peilypiece Twp (Unorg), 2127 - Haycock Twp (Unorg), 2128 - Jackman Twp (Unorg), 2129 - Macnicol Twp (Unorg), 2130 - Tustin Twp (Unorg), 2131 - Bridges Twp (Unorg), 2132 - Coyle Twp (Unorg), 2133 - Desmond Twp (Unorg), 2134 - ...
Data source date: 03-Feb-2025
Report Generated on: 06-Feb-2025 12:52:42 PM

OPP Detachment Board Report Records Management System January - December 2024

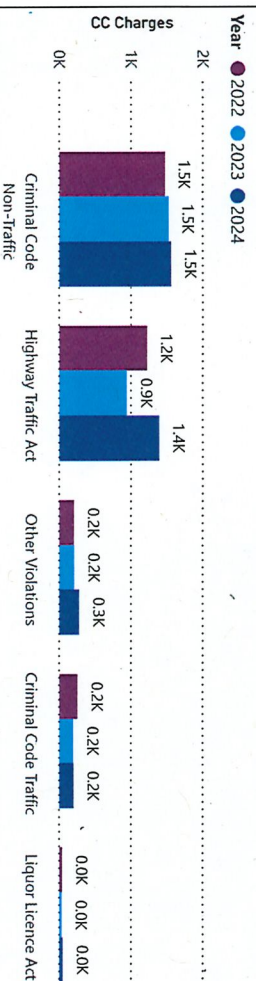
Criminal Code and Provincial Statute Charges Laid

January - December					
Year	2022	2023	2024		
ChargeCategory1	Offence Count	% Change	Offence Count	% Change	Offence Count
Criminal Code Non-Traffic	1,462	--	1,516	3.7%	1,548
Criminal Code Traffic	249	--	188	-24.5%	194
Highway Traffic Act	1,216	--	937	-22.9%	1,385
Liquor Licence Act	34	--	27	-20.6%	43
Other Violations	198	--	204	3.0%	272
Total	3,159	--	2,872	-9.1%	3,442

YTD

Year	2022	2023	2024		
ChargeCategory1	Offence Count	% Change	Offence Count	% Change	Offence Count
Criminal Code Non-Traffic	1,462	--	1,516	3.7%	1,548
Criminal Code Traffic	249	--	188	-24.5%	194
Highway Traffic Act	1,216	--	937	-22.9%	1,385
Liquor Licence Act	34	--	27	-20.6%	43
Other Violations	198	--	204	3.0%	272
Total	3,159	--	2,872	-9.1%	3,442

January - December



Traffic Related Charges

January - December					
Year	2022	2023	2024		
ChargeCategory2	Offence Count	% Change	Offence Count	% Change	Offence Count
Speeding	593	--	387	-34.7%	430
Seatbelt	54	--	15	-72.2%	32
Impaired	217	--	164	-24.4%	163
Distracted	21	--	12	-42.9%	21

YTD

Year	2022	2023	2024		
ChargeCategory2	Offence Count	% Change	Offence Count	% Change	Offence Count
Speeding	593	--	387	-34.7%	430
Seatbelt	54	--	15	-72.2%	32
Impaired	217	--	164	-24.4%	163
Distracted	21	--	12	-42.9%	21

January - December



Detachment 2F - KENORA

Location code(s): 2F00 - KENORA

Area(s): 2 - Marine, 2008 - Kenora, 2117 - Ridd Twp (Unorg), 2119 - Unsurveyed W-Keewatin (Unorg), 2120 - Unsurveyed N Twps (Unorg), 2122 - Broderick Twp (Unorg), 2123 - Riddell Twp (Unorg), 2124 - Gidley Twp (Unorg), 2125 - Pellett Twp (Unorg), 2126 - Peltypiece Twp (Unorg), 2127 - Haycock Twp (Unorg), 2128 - Jackman Twp (Unorg), 2129 - Macnicol Twp (Unorg), 2130 - Tuslin Twp (Unorg), 2131 - Bridges Twp (Unorg), 2132 - Coyle Twp (Unorg), 2133 - Desmond Twp (Unorg), 2134 - ...

Data source date:

3 - Feb - 25

Report Generated on:


06 - Feb - 2025 12:52:42 PM

**OPP Detachment Board Report
Records Management System
January - December 2024**

eTicketing Warnings

January - December				
Year	2023		2024	
Type	Total	% Change	Total	% Change
Warning	547	-10.0%	793	45.0%

YTD				
Year	2023		2024	
Type	Total	% Change	Total	% Change
Warning	547	-10.0%	793	45.0%



Note: The eTicketing system was not fully implemented until the end of 2022, therefore data is only available beginning in 2023. % Change in 2023 may appear higher in this report due to the incomplete 2022 data.

Detachment 2F - KENORA
Location code(s): 2F00 - KENORA

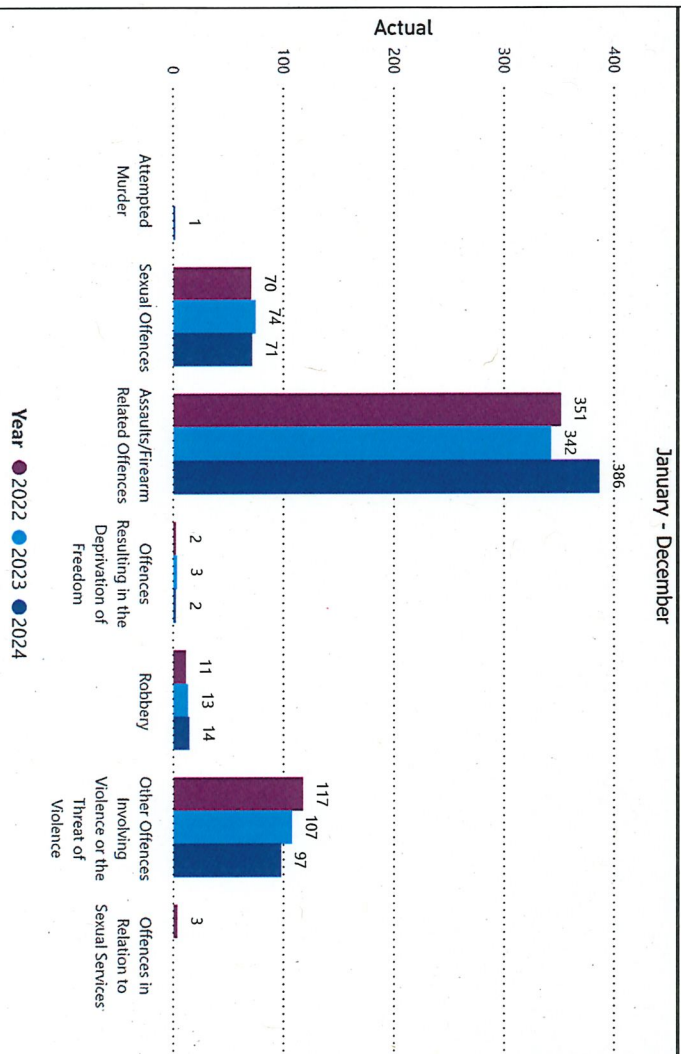
Area(s): 2 - Marine, 2008 - Kenora, 2117 - Rudd Twp (Unorg), 2119 - Unsurveyed W-Keewatin (Unorg), 2120 - Unsurveyed N Twps (Unorg), 2122 - Broderick Twp (Unorg), 2123 - Redditt Twp (Unorg), 2124 - Gidley Twp (Unorg), 2125 - Pellett Twp (Unorg), 2126 - Peatypiece Twp (Unorg), 2127 - Haycock Twp (Unorg), 2128 - Jackman Twp (Unorg), 2129 - Macnicol Twp (Unorg), 2130 - Tuslin Twp (Unorg), 2131 - Bridges Twp (Unorg), 2132 - Coyle Twp (Unorg), 2133 - Desmond Twp (Unorg), 2134 - ...
Data source date: 3-Feb-25
Report Generated on: 06-Feb-2025 1:27:33 PM

OPP Detachment Board Report Records Management System January - December 2024

Violent Crime

January-December					
Year	2022		2023		2024
Violation/Grp	Actual	% Change	Actual	% Change	Actual % Change
Homicides	0	--	0	--	0 --
Other Offences Causing Death	0	--	0	--	0 --
Attempted Murder	0	--	0	--	1 --
Sexual Offences	70	--	74	5.7%	71 -4.1%
Assaults/Firearm Related Offences	351	--	342	-2.6%	386 12.9%
Offences Resulting in the Deprivation of Freedom	2	--	3	50.0%	2 -33.3%
Robbery	11	--	13	18.2%	14 7.7%
Other Offences Involving Violence or the Threat of Violence	117	--	107	-8.5%	97 -9.3%
Offences in Relation to Sexual Services	3	--	0	-100.0%	0 --
Total	554	--	539	-2.7%	571 5.9%

YTD					
Year	2022		2023		2024
Violation/Grp	Actual	% Change	Actual	% Change	Actual % Change
Homicides	0	--	0	--	0 --
Other Offences Causing Death	0	--	0	--	0 --
Attempted Murder	0	--	0	--	1 --
Sexual Offences	70	--	74	5.7%	71 -4.1%
Assaults/Firearm Related Offences	351	--	342	-2.6%	386 12.9%
Offences Resulting in the Deprivation of Freedom	2	--	3	50.0%	2 -33.3%
Robbery	11	--	13	18.2%	14 7.7%
Other Offences Involving Violence or the Threat of Violence	117	--	107	-8.5%	97 -9.3%
Offences in Relation to Sexual Services	3	--	0	-100.0%	0 --
Total	554	--	539	-2.7%	571 5.9%



Detachment 2F - KENORA

Location code(s): 2F00 - KENORA

Area(s): 2 - Marine, 2008 - Kenora, 2117 - Rudd Twp (Unorg), 2119 - Unsurveyed W-Keewatin (Unorg), 2120 - Unsurveyed N Twps (Unorg), 2122 - Broderick Twp (Unorg), 2123 - Redditt Twp (Unorg), 2124 - Gidley Twp (Unorg), 2125 - Pallat Twp (Unorg), 2126 - Pettipiece Twp (Unorg), 2127 - Haycock Twp (Unorg), 2128 - Jackman Twp (Unorg), 2129 - Macnicol Twp (Unorg), 2130 - Tustin Twp (Unorg), 2131 - Bridges Twp (Unorg), 2132 - Coyle Twp (Unorg), 2133 - Desmond Twp (Unorg), 2134 - ...

Data source date: 03-Feb-2025

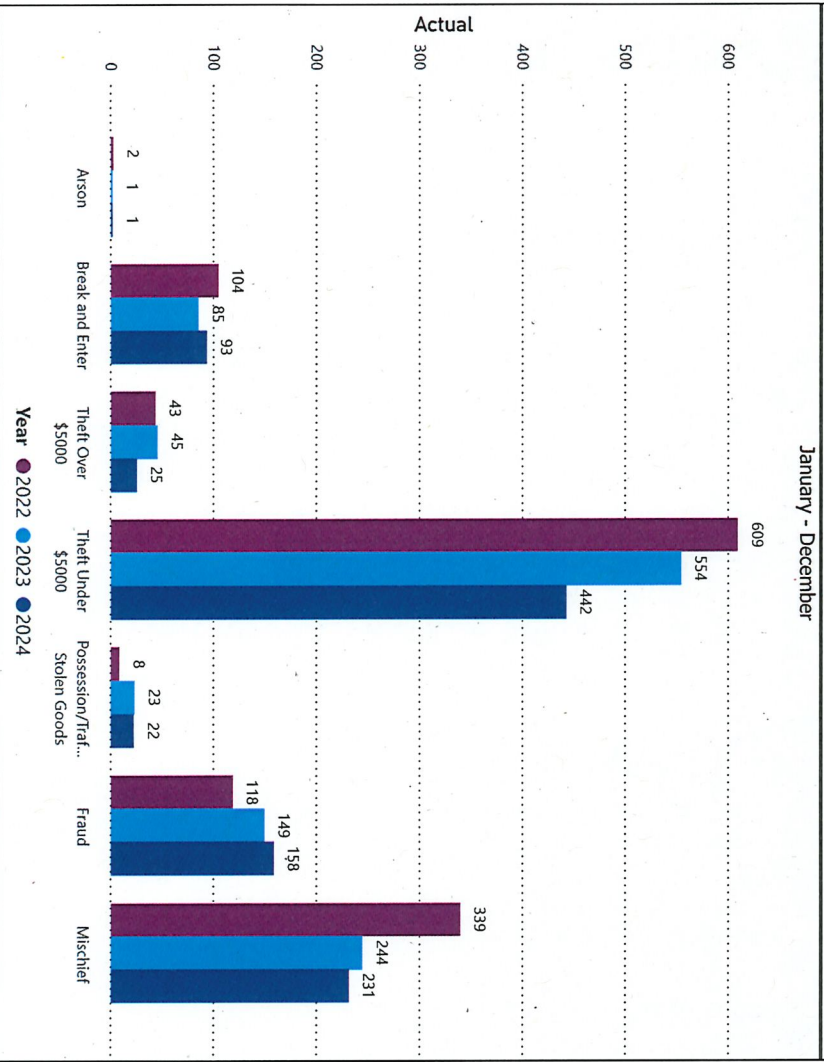
Report Generated on: 06-Feb-2025 12:52:42 PM

OPP Detachment Board Report
Records Management System
January - December 2024

Property Crime

Year	January - December			
	2022		2023	
Violation/Grp	Actual	% Change	Actual	% Change
Arson	2	--	1	-50.0%
Break and Enter	104	--	85	-18.3%
Theft Over \$5000	43	--	45	4.7%
Theft Under \$5000	609	--	554	-9.0%
Possession/Trafficking Stolen Goods	8	--	23	187.5%
Fraud	118	--	149	26.3%
Mischief	339	--	244	-28.0%
Total	1223	--	1101	-10.0%

YTD					
Year	2022		2023		2024
	Actual	% Change	Actual	% Change	Actual
Violation/Grp					
Arson	2	--	1	-50.0%	1
Break and Enter	104	--	85	-18.3%	93
Theft Over \$5000	43	--	45	4.7%	25
Theft Under \$5000	609	--	554	-9.0%	442
Possession/Trafficking Stolen Goods	8	--	23	187.5%	22
Fraud	118	--	149	26.3%	158
Mischief	339	--	244	-28.0%	231
Total	1223	--	1101	-10.0%	972



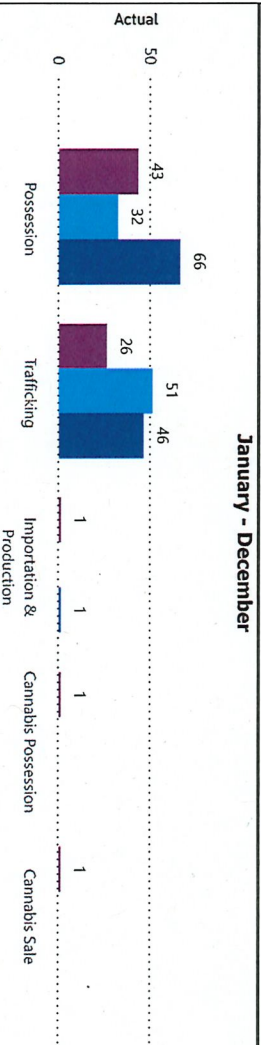
Detachment: 2F - KENORA
 Location code(s): 2F00 - KENORA

OPP Detachment Board Report Records Management System January - December 2024

Drug Crime

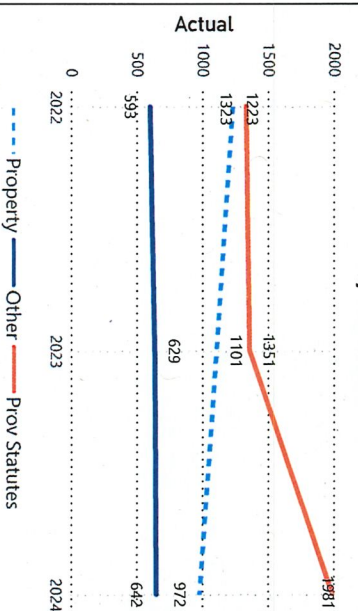
January - December					
Year	2022		2023		2024
ViolationGrp	Actual	% Change	Actual	% Change	Actual % Change
Possession	43	--	32	-25.6%	66 106.3%
Trafficking	26	--	51	96.2%	46 -9.8%
Importation & Production	1	--	0	-100.0%	1 --
Cannabis Possession	1	--	0	-100.0%	0 --
Cannabis Distribution	0	--	0	--	0 --
Cannabis Sale	1	--	0	-100.0%	0 --
Cannabis Importation & Exportation	0	--	0	--	0 --
Cannabis Production	0	--	0	--	0 --
Other Cannabis Violations	0	--	0	--	0 --
Total	72	--	83	15.3%	113 36.1%

YTD					
Year	2022		2023		2024
ViolationGrp	Actual	% Change	Actual	% Change	Actual % Change
Possession	43	--	32	-25.6%	66 106.3%
Trafficking	26	--	51	96.2%	46 -9.8%
Importation & Production	1	--	0	-100.0%	1 --
Cannabis Possession	1	--	0	-100.0%	0 --
Cannabis Distribution	0	--	0	--	0 --
Cannabis Sale	1	--	0	-100.0%	0 --
Cannabis Importation & Exportation	0	--	0	--	0 --
Cannabis Production	0	--	0	--	0 --
Other Cannabis Violations	0	--	0	--	0 --
Total	72	--	83	15.3%	113 36.1%



Top 3 Violation Types

January - December



Top 5 Violation Groups

January - December

ViolationGrp	2022	2023	2024	Total
Provincial Statutes	1323	1351	1981	4655
Theft Under \$5000	609	554	442	1605
Assaults/Firearm Related Offences	351	342	386	1079
Failure to Comply	280	362	386	1028
Mischief	339	244	231	814

Detachment: 2F - KENORA
Location code(s): 2F00 - KENORA

Area(s): 2 - Marine, 2008 - Kenora, 2117 - Rudd Twp (Unorg), 2119 - Unsurveyed W-Keewatin (Unorg), 2120 - Unsurveyed N Twps (Unorg), 2122 - Broderick Twp (Unorg), 2123 - Redditt Twp (Unorg), 2124 - Gidley Twp (Unorg), 2125 - Pellett Twp (Unorg), 2126 - Peellypiece Twp (Unorg), 2127 - Haycock Twp (Unorg), 2128 - Jackman Twp (Unorg), 2129 - Macnicol Twp (Unorg), 2130 - Tuslin Twp (Unorg), 2131 - Bridges Twp (Unorg), 2132 - Coyle Twp (Unorg), 2133 - Desmond Twp (Unorg), 2134 - ...
Data source date: 03-Feb-2025
Report Generated on: 06-Feb-2025 12:52:42 PM

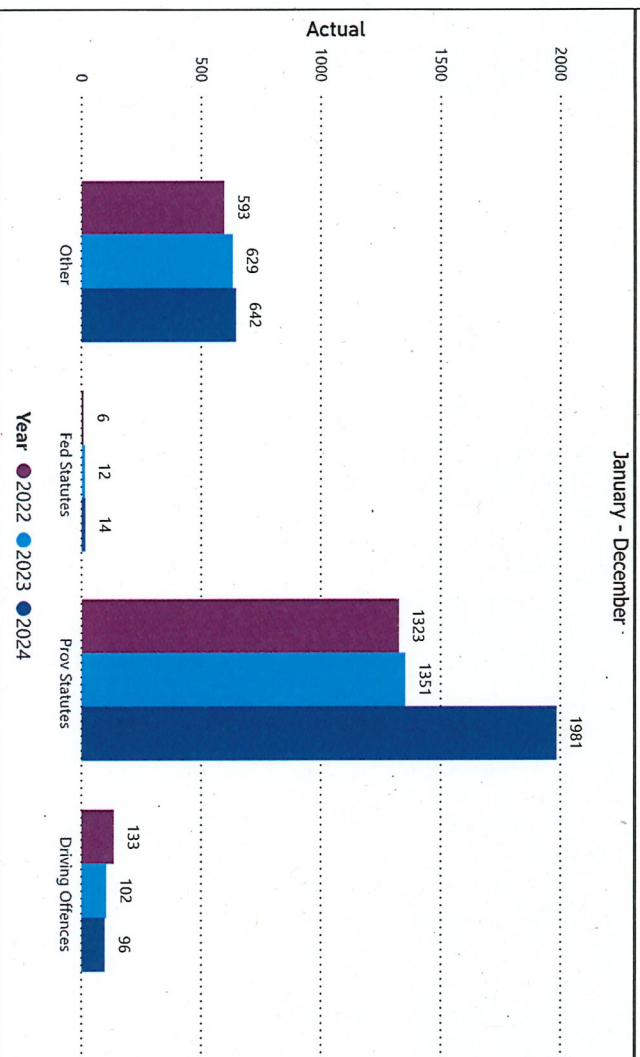
OPP Detachment Board Report Records Management System January - December 2024

Other Crime Occurrences

January - December						
Year	2022		2023		2024	
Violation_rollup	Actual	% Change	Actual	% Change	Actual	% Change
Other	593	--	629	6.1%	642	2.1%
Fed Statutes	6	--	12	100.0%	14	16.7%
Prov Statutes	1323	--	1351	2.1%	1981	46.6%
Driving Offences	133	--	102	-23.3%	96	-5.9%
Total	2055	--	2094	1.9%	2733	30.5%

YTD

Year	2022		2023		2024	
Violation_rollup	Actual	% Change	Actual	% Change	Actual	% Change
Other	593	--	629	6.1%	642	2.1%
Fed Statutes	6	--	12	100.0%	14	16.7%
Prov Statutes	1323	--	1351	2.1%	1981	46.6%
Driving Offences	133	--	102	-23.3%	96	-5.9%
Total	2055	--	2094	1.9%	2733	30.5%



Detachment: 2F - KENORA
Location code(s): 2F00 - KENORA

Areas(s): 2 - Marine, 2008 - Kenora, 2117 - Rudd Twp (Unorg), 2119 - Unsurveyed W-Keewatin (Unorg), 2120 - Unsurveyed N Twps (Unorg), 2122 - Broderick Twp (Unorg), 2123 - Redditt Twp (Unorg), 2124 - Gidley Twp (Unorg), 2125 - Pellett Twp (Unorg), 2126 - Pettypiece Twp (Unorg), 2127 - Haycock Twp (Unorg), 2128 - Jackman Twp (Unorg), 2129 - Macleod Twp (Unorg), 2130 - Tustin Twp (Unorg), 2131 - Bridges Twp (Unorg), 2132 - Coyle Twp (Unorg), 2133 - Desmond Twp (Unorg), 2134 - ...
Data source date: 03-Feb-2025
Report Generated on: 06-Feb-2025 12:52:42 PM

OPP Detachment Board Report Records Management System January - December 2024

Clearance Rate

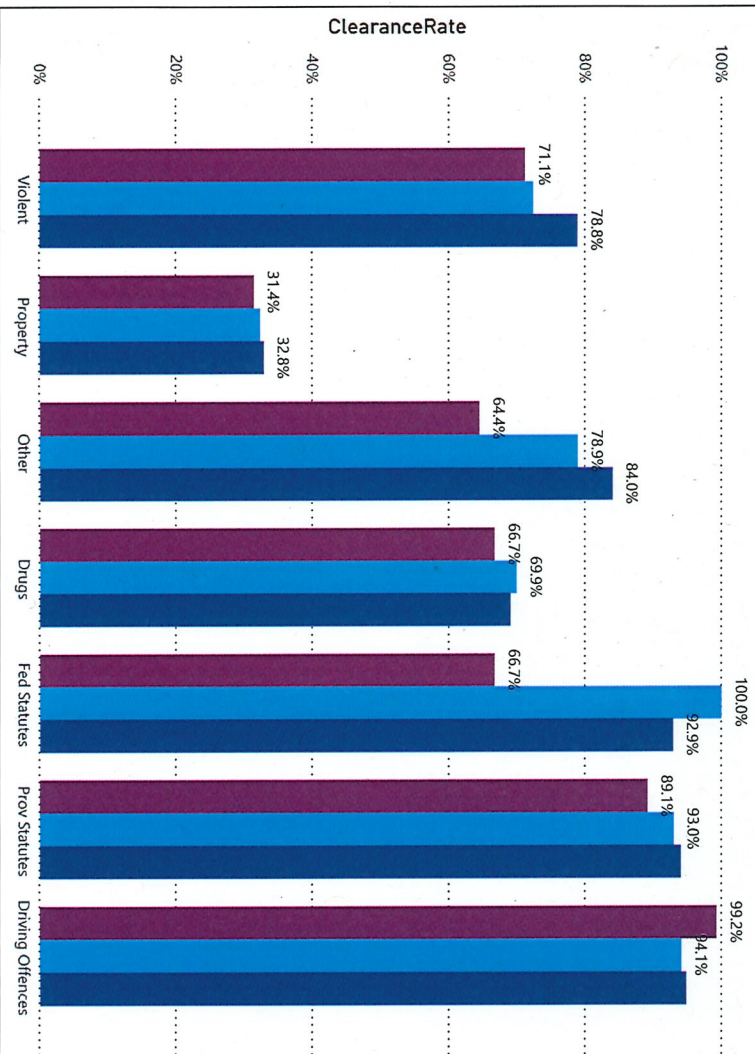
Year	2022		2023		2024	
	%	% Change	%	% Change	%	% Change
Violent	71.1%	--	72.4%	1.7%	78.8%	8.9%
Property	31.4%	--	32.3%	3.0%	32.8%	1.5%
Other	64.4%	--	78.9%	22.4%	84.0%	6.5%
Drugs	66.7%	--	69.9%	4.8%	69.0%	-1.2%
Fed Statutes	66.7%	--	100.0%	50.0%	92.9%	-7.1%
Prov Statutes	89.1%	--	93.0%	4.3%	94.0%	1.1%
Driving Offences	99.2%	--	94.1%	-5.2%	94.8%	0.7%

YTD

Year	2022		2023		2024	
Violation_rollup	%	% Change	%	% Change	%	% Change
Violent	71.1%	--	72.4%	1.7%	78.8%	8.9%
Property	31.4%	--	32.3%	3.0%	32.8%	1.5%
Other	64.4%	--	78.9%	22.4%	84.0%	6.5%
Drugs	66.7%	--	69.9%	4.8%	69.0%	-1.2%
Fed Statutes	66.7%	--	100.0%	50.0%	92.9%	-7.1%
Prov Statutes	89.1%	--	93.0%	4.3%	94.0%	1.1%
Driving Offences	99.2%	--	94.1%	-5.2%	94.8%	0.7%

January - December

Year ● 2022 ● 2023 ● 2024



Detachment: ZF - KENORA

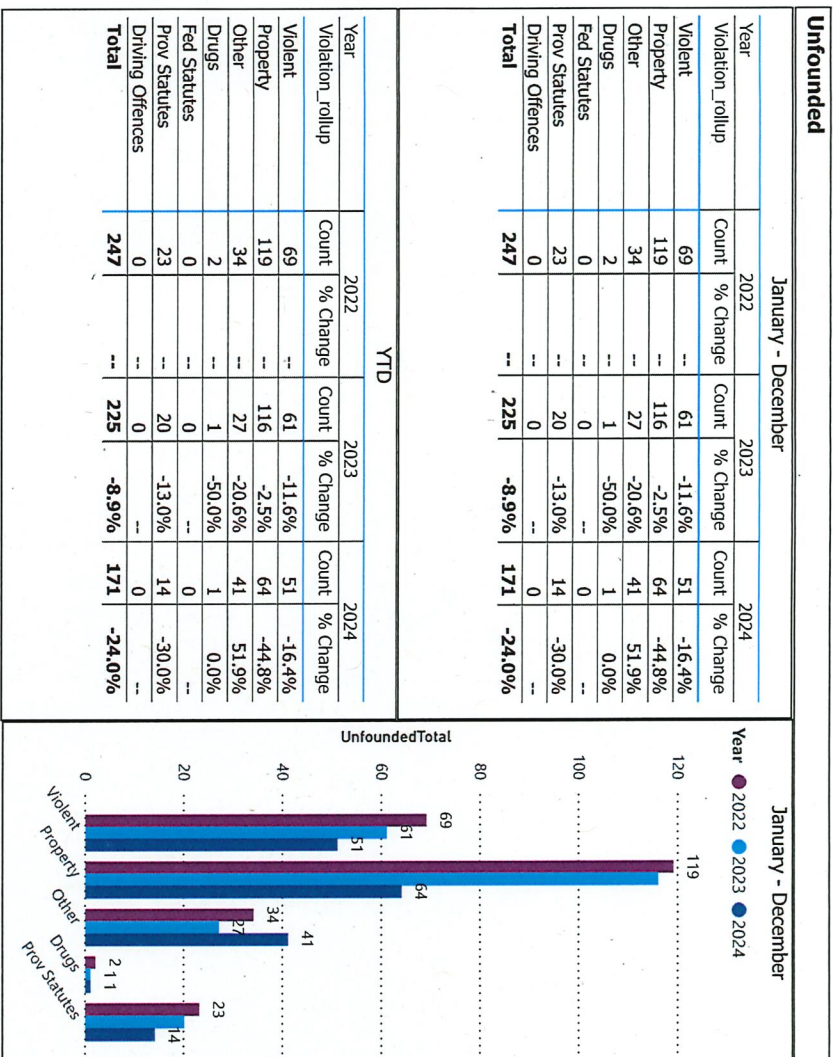
Location code(s): ZF00 - KENORA

Areas: 2 - Marine, 2008 - Kenora, 2117 - Rudd Twp (Unorg), 2119 - Unsurveyed W-Keewatin (Unorg), 2120 - Unsurveyed N Twps (Unorg), 2122 - Broderick Twp (Unorg), 2123 - Redditt Twp (Unorg), 2124 - Gidley Twp (Unorg), 2125 - Pellett Twp (Unorg), 2126 - Peltyplace Twp (Unorg), 2127 - Haycock Twp (Unorg), 2128 - Jackman Twp (Unorg), 2129 - Macnicol Twp (Unorg), 2130 - Tuslin Twp (Unorg), 2131 - Bridges Twp (Unorg), 2132 - Coyle Twp (Unorg), 2133 - Desmond Twp (Unorg), 2134 - ...

Data source date: 03-Feb-2025

Report Generated on: 06-Feb-2025 12:52:42 PM

OPP Detachment Board Report Records Management System January - December 2024



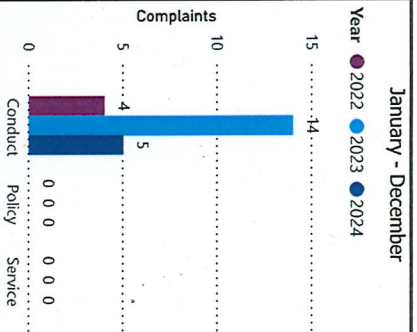
Detachment: 2F - KENORA
Location code(s): 2F00 - KENORA

Area(s): 2 - Marine, 2008 - Kenora, 2117 - Rudd Twp (Unorg), 2119 - Unsurveyed W-Keewatin (Unorg), 2120 - Unsurveyed N Twps (Unorg), 2122 - Broderick Twp (Unorg), 2123 - Redditt Twp (Unorg), 2124 - Gidley Twp (Unorg), 2125 - Pellett Twp (Unorg), 2126 - Peilypiece Twp (Unorg), 2127 - Haycock Twp (Unorg), 2128 - Jackman Twp (Unorg), 2129 - Macnicol Twp (Unorg), 2130 - Tuslin Twp (Unorg), 2131 - Bridges Twp (Unorg), 2132 - Coyle Twp (Unorg), 2133 - Desmond Twp (Unorg), 2134 - ...
Data source date: 03-Feb-2025
Report Generated on: 06-Feb-2025 12:52:42 PM

OPP Detachment Board Report Records Management System January - December 2024

Public Complaints (Detachment Level Only)

January - December					
Year	2022	2023	2024		
INCIDENT_TYPE	Count	% Change	Count	% Change	Count
Conduct	4	--	14	250.0%	5
Policy	0	--	0	--	0
Service	0	--	0	--	0
Total	4	--	14	250.0%	5
YTD					
Year	2022	2023	2024		
INCIDENT_TYPE	Count	% Change	Count	% Change	Count
Conduct	4	--	14	250.0%	5
Policy	0	--	0	--	0
Service	0	--	0	--	0
Total	4	--	14	250.0%	5



Data source: RMS Data Feed

Ontario Provincial Police, Professional Standards Bureau Commander Reports - File Manager System

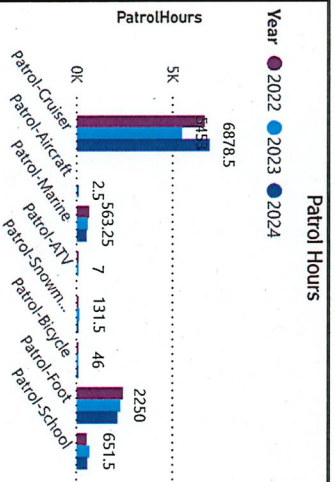
Data source date:

03 - Feb - 2025

Daily Activity Reporting

Daily Activity Reporting Patrol Hours

January - December				
ODCdesc	2022	2023	2024	
Patrol-Cruiser	6,636.00	5,453.00	6,878.50	
Patrol-Aircraft	0.00	0.00	2.50	
Patrol-Motorcycle	0.00	0.00	0.00	
Patrol-Marine	631.50	563.25	495.25	
Patrol-ATV	28.50	7.00	0.00	
Patrol-Snowmobile	81.00	131.50	60.50	
Patrol-Bicycle	70.50	46.00	3.00	
Patrol-Foot	2,373.25	2,250.00	2,096.00	
Patrol-School	504.00	651.50	545.00	
Total	10,324.75	9,102.25	10,080.75	



Data source (Daily Activity Reporting System) date:

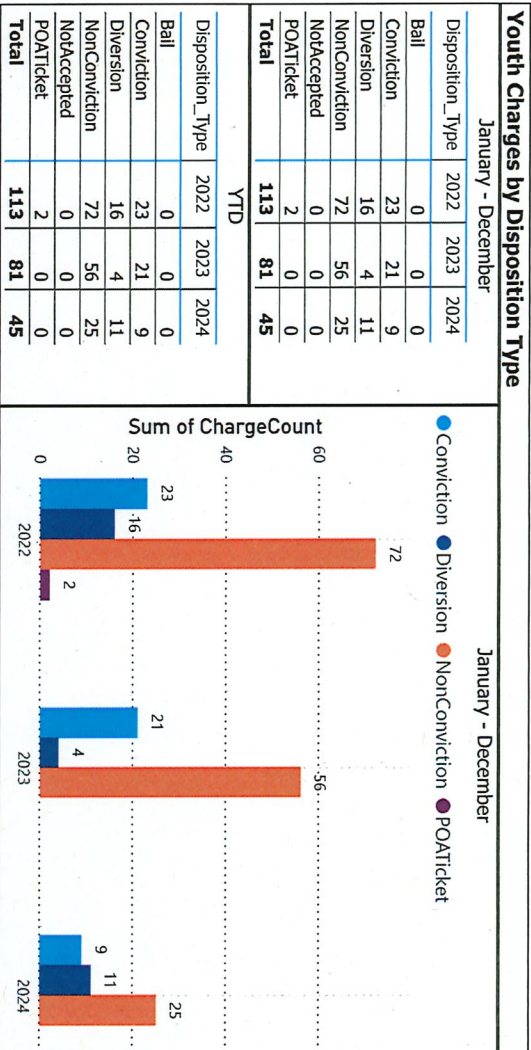
03 - Feb - 2025

Detachment: 2F - KENORA
Location code(s): 2F00 - KENORA

Data source date:
03 - Feb - 2025

Report Generated on:
06 - Feb - 2025 12:52:42 PM

OPP Detachment Board Report
Records Management System
January - December 2024



Youth Charges by Disposition and Occurrence Type

January - December									
Year	2024						Total		
OccType	Bail	Conviction	Diversion	NonConviction	NotAccepted	POATicket			
Assault	0	0	1	6	0	0	7		
Bail violations		4	0	11	0	0	15		
B-E bus/res/oth		2	4	2	0	0	8		
Disturb the peace			1	0		0	1		
Impaired/over 80		1	2	1	0	0	2		
Liquor Licence Control Act		0	2	3	0	0	2		
Mischief		0	2	3	0	0	5		
Robbery		1	0	0	0	0	1		
Shoplift		0	1	0	0	0	1		
Stolen vehicle		0	0	1	0	0	1		
Theft		1	0	1	0	0	2		
Total	0	9	11	25	0	0	45		

YTD									
Year	2024						Total		
OccType	Bail	Conviction	Diversion	NonConviction	NotAccepted	POATicket			
Assault	0	0	1	6	0	0	7		
Bail violations		4	0	11	0	0	15		
B-E bus/res/oth		2	4	2	0	0	8		
Disturb the peace			1	0		0	1		
Impaired/over 80		1	2	1	0	0	2		
Liquor Licence Control Act		0	2	3	0	0	2		
Mischief		0	2	3	0	0	5		
Robbery		1	0	0	0	0	1		
Shoplift		0	1	0	0	0	1		
Stolen vehicle		0	0	1	0	0	1		
Theft		1	0	1	0	0	2		
Total	0	9	11	25	0	0	45		

The tables and chart on this page present summarized youth charges by disposition and occurrence type that have been recorded in the OPP Niche RMS application. Of note... the Niche data sourced for this report page only lists youth charges that have had a disposition type entered against them. Therefore, please be aware that the counts of youth charges entries on this report page are under stating the potential sum of youth charges that are in OPP Niche RMS.

Detachment: 2F - KENORA
 Location code(s): 2F00 - KENORA

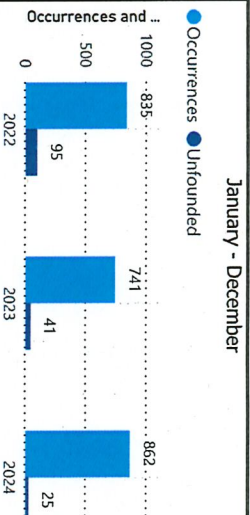
Area(s): 2 - Marine, 2008 - Kenora, 2117 - Rudd Twp (Unorg), 2119 - Unsurveyed W-Keewatin (Unorg), 2120 - Unsurveyed N Twps (Unorg), 2122 - Broderick Twp (Unorg), 2123 - Redditt Twp (Unorg), 2124 - Sibley Twp (Unorg), 2125 - Pallat Twp (Unorg), 2126 - Pettypiece Twp (Unorg), 2127 - Haycock Twp (Unorg), 2128 - Jackman Twp (Unorg), 2129 - Macnicol Twp (Unorg), 2130 - Tustin Twp (Unorg), 2131 - Bridges Twp (Unorg), 2132 - Coyle Twp (Unorg), 2133 - Desmond Twp (Unorg), 2134 - ...
 Data source date: 03-Feb-2025
 Report Generated on: 06-Feb-2025 1:25:49 PM

OPP Detachment Board Report Records Management System January - December 2024

Mental Health Act Occurrences

January - December


Year	Occurrences	Unfounded
2022	835	95
2023	741	41
2024	862	25



YTD

YTD

Year	Occurrences	Unfounded
2022	835	95
2023	741	41
2024	862	25



Mental Health Act Occurrences by Occurrence Type

January - December

Year	Occurrences	Unfounded
2024		
OccurrenceType	Occurrences	Unfounded
Ambulance Assistance	2	0
Assault	3	0
Assist Other Non Police Agency	5	0
Assist Other Police Agency	3	0
Attempt or threat of suicide	1	0
Bail violations	203	23
Disturb the peace	2	0
Domestic dispute	2	0
Duplicate occurrence	7	0
Family dispute	2	0
Impaired/over 80	5	0
Liquor Licence Control Act	1	0
Mental health act	4	0
Mischief	589	0
Person Well-Being Check	2	0
Phone calls	10	0
Police assistance	1	0
Police assistance	5	0
Prevent breach of peace	1	0
Sexual assault	2	0
Suspicious person	3	0
Threats	1	1
Trouble with youth	1	0
Unlawfully at large	3	0
Unwanted person	1	0
Warrants	2	0
Weapons	1	0
Total	1	1
	862	25

Detachment 2F - KENORA

Location code(s): 2F00 - KENORA

Area(s): 2 - Marine, 2008 - Kenora, 2117 - Rudd Twp (Unorg), 2119 - Unsurveyed W-Keewatin (Unorg), 2120 - Unsurveyed N Twps (Unorg), 2122 - Broderick Twp (Unorg), 2123 - Redditt Twp (Unorg), 2124 - Gidley Twp (Unorg), 2125 - Pellett Twp (Unorg), 2126 - Peellypiece Twp (Unorg), 2127 - Haycock Twp (Unorg), 2128 - Jackman Twp (Unorg), 2129 - Macnicol Twp (Unorg), 2130 - Tuslin Twp (Unorg), 2131 - Bridges Twp (Unorg), 2132 - Coyle Twp (Unorg), 2133 - Desmond Twp (Unorg), 2134 - ...

Data source date:

03-Feb-2025

Report Generated on:

06-Feb-2025 12:52:42 PM

OPP Detachment Board Report Records Management System January - December 2024

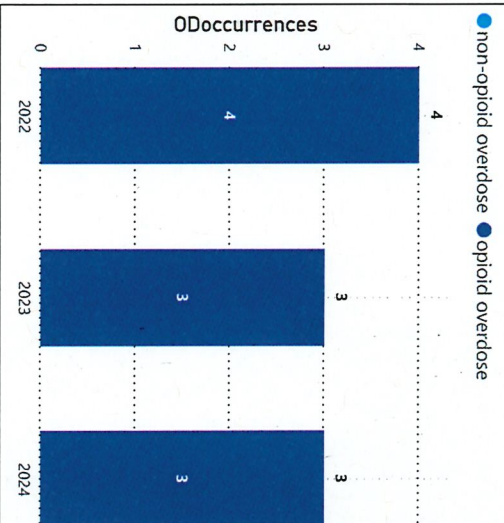
Overdose Occurrences

January - December			
	2022	2023	2024
Fatal			
Fatal	4	3	3
non-opioid overdose	0	0	0
opioid overdose	4	3	3
non-Fatal			
non-opioid overdose	58	29	87
opioid overdose	13	5	14
opioid overdose	45	24	73
Total	62	32	90

YTD			
	2022	2023	2024
Fatal			
Fatal	4	3	3
non-opioid overdose	0	0	0
opioid overdose	4	3	3
non-Fatal			
non-opioid overdose	58	29	87
opioid overdose	13	5	14
opioid overdose	45	24	73
Total	62	32	90

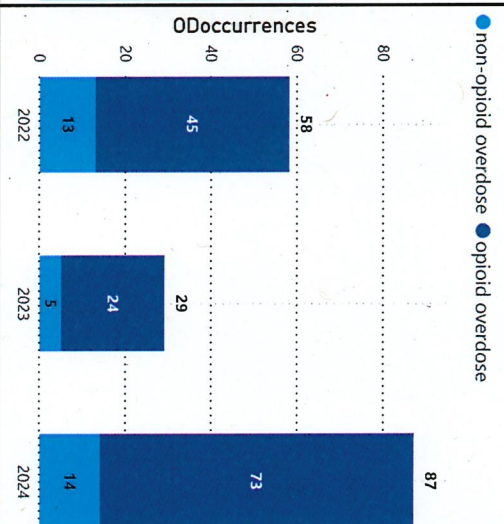
Fatal Overdose Occurrences

January - December



Non-Fatal Overdose Occurrences

January - December



Detachment: 2F - KENORA
Location code(s): 2F00 - KENORA

Area(s): 2 - Marine, 2008 - Kenora, 2117 - Rudd Twp (Unorg), 2119 - Unsurveyed W-Keewatin (Unorg), 2120 - Unsurveyed N Twps (Unorg), 2122 - Broderick Twp (Unorg), 2123 - Redditt Twp (Unorg), 2124 - Gidley Twp (Unorg), 2125 - Pellett Twp (Unorg), 2126 - Haycock Twp (Unorg), 2128 - Jackman Twp (Unorg), 2129 - Macnicol Twp (Unorg), 2130 - Tustin Twp (Unorg), 2131 - Bridges Twp (Unorg), 2132 - Coyle Twp (Unorg), 2133 - Desmond Twp (Unorg), 2134 - ...
Data source date: 03-Feb-2025
Report Generated on: 06-Feb-2025 12:52:42 PM

January - December 2024

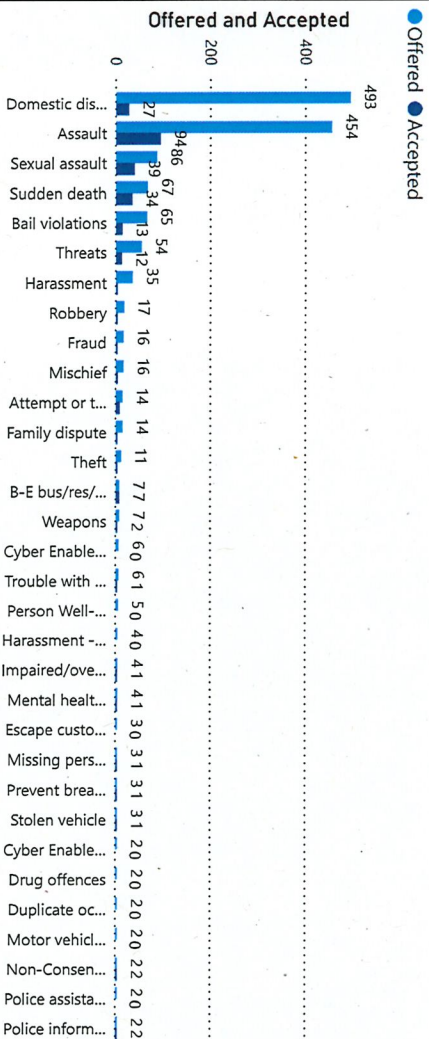
Referrals to Victim Service Agencies by Year			
January - December			
Year	Offered	Accepted	% Accepted
2022	1492	301	20.0%
2023	1349	275	20.0%
2024	1429	263	18.2%

YTD			
Year	Offered	Accepted	% Accepted
2022	1492	301	20.0%
2023	1349	275	20.0%
2024	1429	263	18.2%

Year	Offered	Accepted
2022	1.5K	0.3K
2023	1.3K	0.3K
2024	1.4K	0.3K

Referrals to Victim Service Agencies by Occurrence Type

January - December



Referrals Accepted (%) by Age Group

January - December			
PersonAgeRange	2022	2023	2024
	7.6%	3.6%	4.7%
11 - 16	93.8%	94.1%	33.3%
17 - 25	100.0%	100.0%	20.2%
26 - 45	97.0%	94.3%	19.6%
46 - 65	100.0%	100.0%	22.8%
6 - 10	100.0%	100.0%	41.7%
Over 65	90.0%	94.4%	35.7%
Under 6	100.0%	100.0%	11.4%

Referrals Not Offered

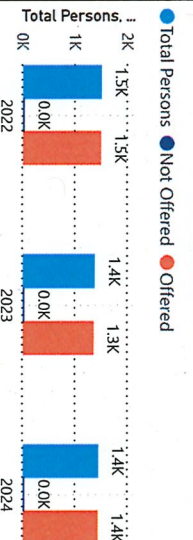
January - December			
Services/Not Offered/Reason	2022	2023	2024
	0	0	0
	0	0	0
Victim deceased or unable to respond	10	18	9
Victim resides outside Ontario	3	9	7

YTD

YTD			
ServicesNotOfferedReason	2022	2023	2024

YTD			
PersonAgeRange	2022	2023	2024
11 - 16	7.6%	3.6%	4.7%
17 - 25	100.0%	100.0%	20.2%
26 - 45	97.0%	94.3%	19.6%
46 - 65	100.0%	100.0%	22.8%
6 - 10	100.0%	100.0%	41.7%
Over 65	90.0%	94.4%	35.7%
Under 6	100.0%	100.0%	11.4%

January - December



Detachment: 2F - KENORA

Location code(s): 2F00 - KENORA

Areas: 2 - Marine, 2008 - Kenora, 2117 - Rudd Twp (Unorg), 2119 - Unserved W. Keewatin (Unorg), 2120 - Unserved N Twps (Unorg), 2122 - Broderick Twp (Unorg), 2123 - Redell Twp (Unorg), 2124 - Gileley Twp (Unorg), 2125 - Pellett Twp (Unorg), 2126 - Pellyplace Twp (Unorg), 2127 - Haycock Twp (Unorg), 2128 - Jackman Twp (Unorg), 2129 - Mercant Twp (Unorg), 2130 - Tuslin Twp (Unorg), 2131 - Bridges Twp (Unorg), 2132 - Coyle Twp (Unorg), 2133 - Desmond Twp (Unorg), 2134 - ...

Data source date: _____

Report Generated on: _____

dates:

03-Feb-2025

Report Generated on

06-Feb-2025 12:52:42 PM



Calls For Service (CFS) Billing Summary Report

City of Kenora January to December - 2024

Billing Categories (Billing categories below do not match traditional crime groupings)		2024				2023			
		January to December	Year to Date	Time Standard	Year To Date Weighted Hours	January to December	Year to Date	Time Standard	Year To Date Weighted Hours
Violent Criminal Code	Attempted Murder	1	1	15.4	15.4	0	0		0.0
	Aggravated Sexual Assault	1	1	15.4	15.4	0	0		0.0
	Sexual Assault With a Weapon	0	0		0.0	2	2	15.4	30.8
	Sexual Assault	65	65	15.4	1,001.0	63	63	15.4	970.2
	Sexual Interference	3	3	15.4	46.2	8	8	15.4	123.2
	Invitation to Sexual Touching	0	0		0.0	1	1	15.4	15.4
	Sexual Exploitation	1	1	15.4	15.4	0	0		0.0
	Incest	1	1	15.4	15.4	0	0		0.0
	Voyeurism	0	0		0.0	1	1	15.4	15.4
	Non-Consensual Distribution of Intimate Images	2	2	15.4	30.8	5	5	15.4	77.0
	Aggravated Assault- Level 3	3	3	15.4	46.2	5	5	15.4	77.0
	Assault With Weapon or Causing Bodily Harm-Level 2	87	87	15.4	1,339.8	76	76	15.4	1,170.4
	Assault-Level 1	282	282	15.4	4,342.8	250	250	15.4	3,850.0
	Using firearm (or imitation) in commission of offence	0	0		0.0	1	1	15.4	15.4
	Pointing a Firearm	1	1	15.4	15.4	2	2	15.4	30.8
	Assault Peace Officer	13	13	15.4	200.2	14	14	15.4	215.6
	Assault Peace Officer w/Weapon Bodily Harm	0	0		0.0	5	5	15.4	77.0
Kidnapping	1	1	15.4	15.4	0	0		0.0	
Forcible confinement	2	2	15.4	30.8	0	0		0.0	
Abduction Under 14	0	0		0.0	1	1	15.4	15.4	
Robbery -Master code	7	7	15.4	107.8	5	5	15.4	77.0	
Robbery, With Threat of Violence	6	6	15.4	92.4	5	5	15.4	77.0	
Robbery - Other	2	2	15.4	30.8	4	4	15.4	61.6	
Criminal Harassment	26	26	15.4	400.4	22	22	15.4	338.8	
Criminal Harassment - Offender Unknown	3	3	15.4	46.2	1	1	15.4	15.4	
Indecent/Harassing Communications	14	14	15.4	215.6	29	29	15.4	446.6	
Utter Threats -Master code	14	14	15.4	215.6	9	9	15.4	138.6	

Report Content Last Updated:
2025/02/01

Report generated by:
Neilid, James

Report generated on:
6-Feb-25 1:53:10 PM
Page 1 of 11



Calls For Service (CFS) Billing Summary Report

City of Kenora January to December - 2024

Billing Categories (Billing categories below do not match traditional crime groupings)		2024				2023			
Violent Criminal Code	Utter Threats to Person	January to December	Year to Date	Time Standard	Year To Date Weighted Hours	January to December	Year to Date	Time Standard	Year To Date Weighted Hours
	Utter Threats to Person - Police Officer	54	54	15.4	831.6	64	64	15.4	985.6
	Utter Threats to Person - Government Employee (non- police)	1	1	15.4	15.4	0	0		0.0
	Utter Threats to Person -Government Employee (non- police)	1	1	15.4	15.4	2	2	15.4	30.8
	Arson: Disregard for Human Life	0	0		0.0	1	1	15.4	15.4
	Total	591	591	15.4	9,101.4	576	576	15.4	8,870.4
Property Crime Violations	Arson - Building	0	0		0.0	1	1	6.3	6.3
	Arson - Others	1	1	6.3	6.3	0	0		0.0
	Break & Enter	83	83	6.3	522.9	82	82	6.3	516.6
	Unlawful in a dwelling house	1	1	6.3	6.3	1	1	6.3	6.3
	Theft Over -master code	1	1	6.3	6.3	2	2	6.3	12.6
	Theft Over - Bicycles	1	1	6.3	6.3	0	0		0.0
	Theft Over - Trailers	2	2	6.3	12.6	0	0		0.0
	Theft Over - Other Theft	6	6	6.3	37.8	3	3	6.3	18.9
	Theft Over - Boat (Vessel)	2	2	6.3	12.6	3	3	6.3	18.9
	Theft of - Mail	1	1	6.3	6.3	5	5	6.3	31.5
	Theft FROM Motor Vehicle Over \$5,000	0	0		0.0	3	3	6.3	18.9
	Theft Over \$5,000 [SHOPLIFTING]	1	1	6.3	6.3	0	0		0.0
	Theft of Motor Vehicle	11	11	6.3	69.3	19	19	6.3	119.7
	Theft of - Automobile	1	1	6.3	6.3	5	5	6.3	31.5
	Theft of - Trucks	1	1	6.3	6.3	2	2	6.3	12.6
	Theft of - All Terrain Vehicles	0	0		0.0	1	1	6.3	6.3
	Theft of - Other Motor Vehicles	1	1	6.3	6.3	1	1	6.3	6.3
	Theft Under -master code	55	55	6.3	346.5	75	75	6.3	472.5
	Theft Under - Construction Site	4	4	6.3	25.2	2	2	6.3	12.6
	Theft under - Bicycles	13	13	6.3	81.9	27	27	6.3	170.1
	Theft under - Building	1	1	6.3	6.3	3	3	6.3	18.9
	Theft under - Persons	10	10	6.3	63.0	8	8	6.3	50.4

Report Content Last Updated:
2025/02/01

Report generated by:
Neild, James

Report generated on:
6-Feb-25 1:53:10 PM
Page 2 of 11



Calls For Service (CFS) Billing Summary Report

City of Kenora January to December - 2024

Billing Categories (Billing categories below do not match traditional crime groupings)		2024				2023			
		January to December	Year to Date	Time Standard	Year To Date Weighted Hours	January to December	Year to Date	Time Standard	Year To Date Weighted Hours
Property Crime Violations	Theft under - Other Theft	107	107	6.3	674.1	135	135	6.3	850.5
	Theft under - Boat (Vessel)	2	2	6.3	12.6	0	0		0.0
	Theft under - Boat Motor	4	4	6.3	25.2	0	0		0.0
	Theft Under - Gasoline Drive-off	1	1	6.3	6.3	10	10	6.3	63.0
	Theft Under - Mine Equipment/Property	0	0		0.0	1	1	6.3	6.3
	Theft Under - Truck Load	1	1	6.3	6.3	0	0		0.0
	Theft FROM Motor Vehicle Under \$5,000	40	40	6.3	252.0	83	83	6.3	522.9
	Theft Under \$5,000 [SHOPLIFTING]	185	185	6.3	1,165.5	212	212	6.3	1,335.6
	Possession of Stolen Goods over \$5,000	4	4	6.3	25.2	8	8	6.3	50.4
	Possession of Stolen Goods under \$5,000	12	12	6.3	75.6	15	15	6.3	94.5
	Fraud -Master code	27	27	6.3	170.1	29	29	6.3	182.7
	Fraud - Steal/Forge/Poss./ Use Credit Card	24	24	6.3	151.2	30	30	6.3	189.0
	Fraud - False Pretence <= \$5,000	12	12	6.3	75.6	5	5	6.3	31.5
	Fraud - Forgery & Uttering	2	2	6.3	12.6	4	4	6.3	25.2
	Fraud - Account closed	1	1	6.3	6.3	1	1	6.3	6.3
	Fraud - Fraud through mails	3	3	6.3	18.9	2	2	6.3	12.6
	Fraud -Money/ property/security > \$5,000	17	17	6.3	107.1	5	5	6.3	31.5
	Fraud -Money/ property/security <= \$5,000	35	35	6.3	220.5	40	40	6.3	252.0
	Fraud - Transportation	3	3	6.3	18.9	1	1	6.3	6.3
	Fraud - Other	33	33	6.3	207.9	30	30	6.3	189.0
Personation with Intent (fraud)	1	1	6.3	6.3	3	3	6.3	18.9	
Fraud - False Pretence > \$5,000	0	0		0.0	2	2	6.3	12.6	
Identity Theft	1	1	6.3	6.3	1	1	6.3	6.3	
Mischief - master code	192	192	6.3	1,209.6	204	204	6.3	1,285.2	



Calls For Service (CFS) Billing Summary Report

City of Kenora January to December - 2024

Billing Categories (Billing categories below do not match traditional crime groupings)		2024				2023				
		January to December	Year to Date	Time Standard	Year To Date Weighted Hours	January to December	Year to Date	Time Standard	Year To Date Weighted Hours	
Property Crime Violations	Mischief [Graffiti - Gang Related]	0	0		0.0	1	1	6.3	6.3	
	Mischief [Graffiti - Non Gang Related]	9	9	6.3	56.7	13	13	6.3	81.9	
	Mischief with Data	0	0		0.0	1	1	6.3	6.3	
	Interfere with lawful use, enjoyment of property	6	6	6.3	37.8	8	8	6.3	50.4	
	Property Damage	14	14	6.3	88.2	21	21	6.3	132.3	
	Total	932	932	6.3	5,871.6	1,108	1,108	6.3	6,980.4	
	Other Criminal Code Violations (Excluding traffic)	Prostitution - Communicate public place/view	0	0		0.0	1	1	7.3	7.3
		Other Criminal Code * Sec.78 - Sec.96	9	9	7.3	65.7	0	0		0.0
		Offensive Weapons- Possession of Weapons	8	8	7.3	58.4	16	16	7.3	116.8
		Offensive Weapons- Carry concealed	1	1	7.3	7.3	2	2	7.3	14.6
		Offensive Weapons- In Vehicle	0	0		0.0	1	1	7.3	7.3
		Offensive Weapons- Prohibited	2	2	7.3	14.6	1	1	7.3	7.3
		Offensive Weapons- Restricted	0	0		0.0	1	1	7.3	7.3
		Offensive Weapons- Other Offensive Weapons	3	3	7.3	21.9	8	8	7.3	58.4
Offensive Weapons- Fail to Report Losing/Finding Firearm		1	1	7.3	7.3	0	0		0.0	
Offensive Weapons- Other Weapons Offences		2	2	7.3	14.6	8	8	7.3	58.4	
Bail Violations - Master code		7	7	7.3	51.1	10	10	7.3	73.0	
Bail Violations - Fail To Comply		289	289	7.3	2,109.7	269	269	7.3	1,963.7	
Bail Violations - Others		5	5	7.3	36.5	7	7	7.3	51.1	
Bail Violations - Recognizance		2	2	7.3	14.6	2	2	7.3	14.6	
	Disturb the Peace	195	195	7.3	1,423.5	209	209	7.3	1,525.7	
	Indecent acts - Master code	6	6	7.3	43.8	5	5	7.3	36.5	
	Indecent acts -Other	4	4	7.3	29.2	6	6	7.3	43.8	

Report Content Last Updated:
2025/02/01

Report generated by:
Neild, James

Report generated on:
6-Feb-25 1:53:10 PM
Page 4 of 11



Calls For Service (CFS) Billing Summary Report

City of Kenora January to December - 2024

Billing Categories (Billing categories below do not match traditional crime groupings)		2024				2023			
		January to December	Year to Date	Time Standard	Year To Date Weighted Hours	January to December	Year to Date	Time Standard	Year To Date Weighted Hours
Other Criminal Violations (Excluding traffic)	Nudity -public/private property	1	1	7.3	7.3	0	0		0.0
	Child Pornography - Master code	1	1	7.3	7.3	0	0		0.0
	Child Pornography - Print/publish child pornography	1	1	7.3	7.3	0	0		0.0
	Child Pornography - Possess child pornography	2	2	7.3	14.6	0	0		0.0
	Child Pornography - Other	0	0		0.0	2	2	7.3	14.6
	Obstruct Public Peace Officer	7	7	7.3	51.1	2	2	7.3	14.6
	Trespass at Night	11	11	7.3	80.3	4	4	7.3	29.2
	Breach of Probation	91	91	7.3	664.3	77	77	7.3	562.1
	Breach of Probation - In relation to children	0	0		0.0	1	1	7.3	7.3
	Utter Threats to Property / Animals	1	1	7.3	7.3	1	1	7.3	7.3
	Disobey court order/Misconduct executing process	1	1	7.3	7.3	4	4	7.3	29.2
	Obstruct Justice/Fabricate Evidence	1	1	7.3	7.3	1	1	7.3	7.3
	Public mischief - mistake peace officer	2	2	7.3	14.6	3	3	7.3	21.9
	Other Criminal Code * Sec.337 - Sec.352	0	0		0.0	1	1	7.3	7.3
	Possession of Burglary Tools	1	1	7.3	7.3	0	0		0.0
	False Fire Alarm (CC Charge)	1	1	7.3	7.3	0	0		0.0
	Causing unnecessary suffering to Animals	1	1	7.3	7.3	2	2	7.3	14.6
Damage/Injury-fail to exercise reasonable care-animals/birds	3	3	7.3	21.9	0	0		0.0	
Other Criminal Code * Sec.462 - Sec.753	0	0		0.0	1	1	7.3	7.3	
Instruments and literature for illicit drug use	0	0		0.0	2	2	7.3	14.6	
	Total	659	659	7.3	4,810.7	647	647	7.3	4,723.1
Drug Possession	Possession Heroin	0	0		0.0	1	1	6.9	6.9
	Possession Cocaine	2	2	6.9	13.8	3	3	6.9	20.7

Report Content Last Updated:
2025/02/01

Report generated by:
Neill, James

Report generated on:
6-Feb-25 1:53:10 PM
Page 5 of 11



Calls For Service (CFS) Billing Summary Report

City of Kenora January to December - 2024

Billing Categories (Billing categories below do not match traditional crime groupings)		2024				2023			
		January to December	Year to Date	Time Standard	Year To Date Weighted Hours	January to December	Year to Date	Time Standard	Year To Date Weighted Hours
Drug Possession	Possession Other Controlled Drugs and Substance Act	36	36	6.9	248.4	22	22	6.9	151.8
	Possession - Methamphetamine (Crystal Meth)	13	13	6.9	89.7	5	5	6.9	34.5
	Possession of Opioid (other than heroin)	13	13	6.9	89.7	2	2	6.9	13.8
	DRUG Operation - Master Code	1	1	6.9	6.9	1	1	6.9	6.9
	Drug related occurrence	77	77	6.9	531.3	60	60	6.9	414.0
	Total	142	142	6.9	979.8	94	94	6.9	648.6
	Trafficking Heroin	0	0		0.0	1	1	80.6	80.6
	Trafficking Cocaine	7	7	80.6	564.2	14	14	80.6	1,128.4
	Trafficking Other Controlled Drugs and Substance Act	13	13	80.6	1,047.8	17	17	80.6	1,370.2
	Trafficking - Methamphetamine (Crystal Meth)	10	10	80.6	806.0	11	11	80.6	886.6
Drugs	Trafficking of Opioid (other than heroin)	13	13	80.6	1,047.8	5	5	80.6	403.0
	Importation and Production Other Controlled Drugs and Substa	1	1	80.6	80.6	0	0		0.0
	Total	44	44	80.6	3,546.4	48	48	80.6	3,868.8
	Youth Criminal Justice Act (YCJA)	1	1	3.5	3.5	1	1	3.5	3.5
	Landlord/Tenant	56	56	3.5	196.0	66	66	3.5	231.0
	Mental Health Act	342	342	3.5	1,197.0	305	305	3.5	1,067.5
	Mental Health Act - No contact with Police	93	93	3.5	325.5	101	101	3.5	353.5
	Mental Health Act - Attempt Suicide	65	65	3.5	227.5	61	61	3.5	213.5
	Mental Health Act - Threat of Suicide	130	130	3.5	455.0	116	116	3.5	406.0
	Mental Health Act - Voluntary Transport	45	45	3.5	157.5	31	31	3.5	108.5
Statutes & Acts	Mental Health Act - Placed on Form	13	13	3.5	45.5	7	7	3.5	24.5
	Mental Health Act - Apprehension	57	57	3.5	199.5	28	28	3.5	98.0
	Custody Dispute	0	0		0.0	3	3	3.5	10.5
	Trespass To Property Act	373	373	3.5	1,305.5	339	339	3.5	1,186.5

Report Content Last Updated:
2025/02/01

Report generated by:
Neilid, James

Report generated on:
6-Feb-25 1:53:10 PM
Page 6 of 11



Calls For Service (CFS) Billing Summary Report

City of Kenora January to December - 2024

Billing Categories (Billing categories below do not match traditional crime groupings)		2024				2023			
Statutes & Acts	Childrens Law Reform Act	January to December	Year to Date	Time Standard	Year To Date Weighted Hours	January to December	Year to Date	Time Standard	Year To Date Weighted Hours
	Children's Law Reform Act -Custody order	0	0		0.0	1	1	3.5	3.5
	Total	1,176	1,176	3.5	4,116.0	1,059	1,059	3.5	3,706.5
Operational	Animal -Master code	4	4	3.8	15.2	3	3	3.8	11.4
	Animal - Bear Complaint	27	27	3.8	102.6	13	13	3.8	49.4
	Animal - Left in Vehicle	15	15	3.8	57.0	17	17	3.8	64.6
	Animal Bite	4	4	3.8	15.2	2	2	3.8	7.6
	Animal Stray	45	45	3.8	171.0	46	46	3.8	174.8
	Animal Injured	76	76	3.8	288.8	67	67	3.8	254.6
	Animal - Other	19	19	3.8	72.2	16	16	3.8	60.8
	Animal - Dog Owners Liability Act	11	11	3.8	41.8	3	3	3.8	11.4
	Alarm -Master code	1	1	3.8	3.8	0	0		0.0
	Alarm -Others	2	2	3.8	7.6	2	2	3.8	7.6
	Domestic Disturbance	409	409	3.8	1,554.2	455	455	3.8	1,729.0
	Suspicious Person	457	457	3.8	1,736.6	490	490	3.8	1,862.0
	Homeless Person	0	0		0.0	8	8	3.8	30.4
	Phone -Master code	7	7	3.8	26.6	18	18	3.8	68.4
	Phone -Nuisance - No Charges Laid	18	18	3.8	68.4	31	31	3.8	117.8
	Phone -Obscene - No Charges Laid	0	0		0.0	1	1	3.8	3.8
	Phone -Threatening - No Charges Laid	2	2	3.8	7.6	1	1	3.8	3.8
	Phone -Other - No Charges Laid	5	5	3.8	19.0	15	15	3.8	57.0
	Text- related Incident (Texting)	0	0		0.0	2	2	3.8	7.6
	Fire - Building	16	16	3.8	60.8	17	17	3.8	64.6
	Fire - Vehicle	1	1	3.8	3.8	3	3	3.8	11.4
	Fire - Other	24	24	3.8	91.2	35	35	3.8	133.0
	Insecure Condition - Master code	22	22	3.8	83.6	9	9	3.8	34.2
	Insecure Condition - Building	3	3	3.8	11.4	7	7	3.8	26.6
	Insecure Condition - Vehicle	1	1	3.8	3.8	0	0		0.0
	Insecure Condition - Others	1	1	3.8	3.8	1	1	3.8	3.8

Report Content Last Updated:
2025/02/01

Report generated by:
Neild, James

Report generated on:
6-Feb-25 1:53:10 PM
Page 7 of 11



Calls For Service (CFS) Billing Summary Report

City of Kenora January to December - 2024

Billing Categories (Billing categories below do not match traditional crime groupings)		2024				2023			
		January to December	Year to Date	Time Standard	Year To Date Weighted Hours	January to December	Year to Date	Time Standard	Year To Date Weighted Hours
Operational	Missing Person - Master code	12	12	3.8	45.6	4	4	3.8	15.2
	Missing Person under 12	0	0		0.0	4	4	3.8	15.2
	Missing Person 12 & older	80	80	3.8	304.0	102	102	3.8	387.6
	Missing Person Located Under 12	10	10	3.8	38.0	10	10	3.8	38.0
	Missing Person Located 12 & older	311	311	3.8	1,181.8	295	295	3.8	1,121.0
	Noise Complaint - Master code	175	175	3.8	665.0	148	148	3.8	562.4
	Noise Complaint - Residence	22	22	3.8	83.6	20	20	3.8	76.0
	Noise Complaint - Business	2	2	3.8	7.6	2	2	3.8	7.6
	Noise Complaint - Animal	15	15	3.8	57.0	11	11	3.8	41.8
	Noise Complaint - Others	13	13	3.8	49.4	19	19	3.8	72.2
	Accident - non-MVC - Master code	1	1	3.8	3.8	0	0		0.0
	Accident - non-MVC - Industrial	1	1	3.8	3.8	0	0		0.0
	Accident - non-MVC - Public Property	1	1	3.8	3.8	1	1	3.8	3.8
	Accident -non MVC - Others	1	1	3.8	3.8	1	1	3.8	3.8
	Found Property - Master code	146	146	3.8	554.8	142	142	3.8	539.6
	Found - Computer, parts & accessories	0	0		0.0	1	1	3.8	3.8
	Found - Vehicle Accessories	0	0		0.0	1	1	3.8	3.8
	Found-Personal Accessories	11	11	3.8	41.8	5	5	3.8	19.0
	Found-Household Property	1	1	3.8	3.8	10	10	3.8	38.0
	Found-Office Machines & Equipment	0	0		0.0	1	1	3.8	3.8
Found- Radio, TV, Sound- Reprod. Equip.	2	2	3.8	7.6	0	0		0.0	
Found-Sporting Goods, Hobby Equip.	2	2	3.8	7.6	1	1	3.8	3.8	
Found-Machinery & Tools	2	2	3.8	7.6	0	0		0.0	



Calls For Service (CFS) Billing Summary Report

City of Kenora January to December - 2024

Billing Categories (Billing categories below do not match traditional crime groupings)	2024				2023			
	January to December	Year to Date	Time Standard	Year To Date Weighted Hours	January to December	Year to Date	Time Standard	Year To Date Weighted Hours
Operational								
Found-Bicycles	4	4	3.8	15.2	3	3	3.8	11.4
Found-Others	2	2	3.8	7.6	2	2	3.8	7.6
Lost Property -Master code	42	42	3.8	159.6	76	76	3.8	288.8
Lost License Plate	2	2	3.8	7.6	1	1	3.8	3.8
Lost - Vehicle Accessories	1	1	3.8	3.8	0	0		0.0
Lost-Personal Accessories	4	4	3.8	15.2	2	2	3.8	7.6
Lost-Household Property	2	2	3.8	7.6	8	8	3.8	30.4
Lost- Radio, TV, Sound- Reprod. Equip.	1	1	3.8	3.8	0	0		0.0
Lost-Machinery & Tools	2	2	3.8	7.6	0	0		0.0
Lost-Others	2	2	3.8	7.6	0	0		0.0
Sudden Death - master code	1	1	3.8	3.8	2	2	3.8	7.6
Sudden Death - Accidental	0	0		0.0	1	1	3.8	3.8
Sudden Death - Suicide	2	2	3.8	7.6	0	0		0.0
Sudden Death - Natural Causes	18	18	3.8	68.4	26	26	3.8	98.8
Sudden Death - Others	2	2	3.8	7.6	5	5	3.8	19.0
Sudden Death - Apparent Overdose- Overdose	4	4	3.8	15.2	4	4	3.8	15.2
Suspicious Vehicle	71	71	3.8	269.8	64	64	3.8	243.2
Trouble with Youth	373	373	3.8	1,417.4	303	303	3.8	1,151.4
Medical Assistance - Master code	1	1	3.8	3.8	7	7	3.8	26.6
Medical Assistance - Other	8	8	3.8	30.4	26	26	3.8	98.8
Vehicle Recovered - Automobile	4	4	3.8	15.2	6	6	3.8	22.8
Vehicle Recovered - Other	0	0		0.0	1	1	3.8	3.8
Unwanted Persons	1,537	1,537	3.8	5,840.6	1,449	1,449	3.8	5,506.2
Hate or Bias Motivated Incident - Non Criminal	1	1	3.8	3.8	0	0		0.0
Neighbour Dispute	110	110	3.8	418.0	85	85	3.8	323.0
Bomb Threat	1	1	3.8	3.8	1	1	3.8	3.8

Report Content Last Updated:
2025/02/01

Report generated by:
Neilid, James

Report generated on:
6-Feb-25 1:53:10 PM
Page 9 of 11



Calls For Service (CFS) Billing Summary Report

City of Kenora January to December - 2024

Billing Categories (Billing categories below do not match traditional crime groupings)		2024				2023			
		January to December	Year to Date	Time Standard	Year To Date Weighted Hours	January to December	Year to Date	Time Standard	Year To Date Weighted Hours
Operational	By-Law -Master code	5	5	3.8	19.0	1	1	3.8	3.8
	Noise By-Law	1	1	3.8	3.8	0	0		0.0
	Dogs By-Law	1	1	3.8	3.8	0	0		0.0
	Smoking By-Law	0	0		0.0	1	1	3.8	3.8
	Other Municipal By-Laws	2	2	3.8	7.6	7	7	3.8	26.6
	Traffic By-Law	2	2	3.8	7.6	1	1	3.8	3.8
	Overdose/Suspected Overdose	4	4	3.8	15.2	3	3	3.8	11.4
	Overdose/Suspected Overdose - Opioid Related	5	5	3.8	19.0	7	7	3.8	26.6
	Overdose/Suspected Overdose - Naloxone by Police	3	3	3.8	11.4	1	1	3.8	3.8
	Assist Fire Department	7	7	3.8	26.6	4	4	3.8	15.2
	Assist Public	1,072	1,072	3.8	4,073.6	529	529	3.8	2,010.2
	Distressed/Overdue Motorist	6	6	3.8	22.8	3	3	3.8	11.4
	Compassionate Message	0	0		0.0	2	2	3.8	7.6
	Family Dispute	328	328	3.8	1,246.4	362	362	3.8	1,375.6
Operational2	Suspicious Package	0	0		0.0	2	2	3.8	7.6
	Protest - Demonstration	2	2	3.8	7.6	0	0		0.0
	Total	5,611	5,611	3.8	21,321.8	5,035	5,035	3.8	19,133.0
	False Alarm- Accidental Trip	0	0		0.0	3	3	1.5	4.5
	False Alarm- Malfunction	0	0		0.0	1	1	1.5	1.5
	False Holdup Alarm- Accidental Trip	63	63	1.5	94.5	46	46	1.5	69.0
	False Alarm -Others	385	385	1.5	577.5	376	376	1.5	564.0
	Keep the Peace	330	330	1.5	495.0	261	261	1.5	391.5
	911 call / 911 hang up	125	125	1.5	187.5	155	155	1.5	232.5
	911 hang up - Pocket Dial	2	2	1.5	3.0	2	2	1.5	3.0
Traffic	911 call - Dropped Cell	89	89	1.5	133.5	157	157	1.5	235.5
	Total	994	994	1.5	1,491.0	1,001	1,001	1.5	1,501.5
MVC (MOTOR VEHICLE COLLISION) -Master code		16	16	3.8	60.8	18	18	3.8	68.4



Calls For Service (CFS) Billing Summary Report

City of Kenora January to December - 2024

Billing Categories (Billing categories below do not match traditional crime groupings)		2024				2023			
		January to December	Year to Date	Time Standard	Year To Date Weighted-Hours	January to December	Year to Date	Time Standard	Year To Date Weighted Hours
Traffic	MVC - Personal Injury (MOTOR VEHICLE COLLISION)	10	10	3.8	38.0	10	10	3.8	38.0
	MVC - Prop. Dam. Non Reportable	162	162	3.8	615.6	188	188	3.8	714.4
	MVC - Prop. Dam. Reportable (MOTOR VEHICLE COLLISION)	183	183	3.8	695.4	190	190	3.8	722.0
	MVC - Prop. Dam. Failed to Remain (MOTOR VEHICLE COLLISION)	51	51	3.8	193.8	30	30	3.8	114.0
	MVC - Others (MOTOR VEHICLE COLLISION)	5	5	3.8	19.0	5	5	3.8	19.0
	Total	427	427	3.8	1,622.6	441	441	3.8	1,675.8
Total		10,576	10,576		52,861.3	10,009	10,009		51,108.1

Note to Detachment Commanders:

- The content of each report is to be shared by the Detachment Commander only with the municipality for which it was generated. The municipality may treat this as a public document and distribute it as they wish.
- All data is sourced from the Niche RMS application. Included are 'reported' occurrences (actuals and unfounded occurrences) for 'billable' occurrences ONLY. Data is refreshed on a weekly basis.
- The Traffic category includes motor vehicle collision (MVC) occurrences entered into Niche (UCR code 8521). MVCs are NOT sourced from the eCRS application for this report.
- Only the primary violation is counted within an occurrence.
- Time standards displayed are for the 2024 billing period.

Note to Municipalities:

- Data contained within this report is dynamic in nature and numbers will change over time as the Ontario Provincial Police continues to investigate and solve crime.
- This report is NOT to be used for crime trend analysis as not all occurrences are included.
- Data groupings within this report do not match traditional crime groupings seen in other public reports such as the OPP Police Services Board reports or Statistics Canada reporting.

Report Content Last Updated:
2025/02/01

Report generated by:
Neill, James

Report generated on:
6-Feb-25 1:53:10 PM
Page 11 of 11



ONTARIO PROVINCIAL POLICE

Regional Operational Analyst Program

Protected A
Low Sensitivity

Routine Information requiring protection. This report and the information contained therein is for the attention of any law enforcement agency and may be disseminated at the discretion of the recipient.

FOCUSED ANALYTICAL REPORT - Specific Analytical Request

2025 Kenora Youth Involvement with Police

Region: North West	File #: 2025-2F-ROA-0002	Author: Laurie Mallon
Detachment: Kenora	Occurrence #: n/a	Report Date: 31January2025
Approver: D/Sgt STEELE		Approval Date: 31January2025

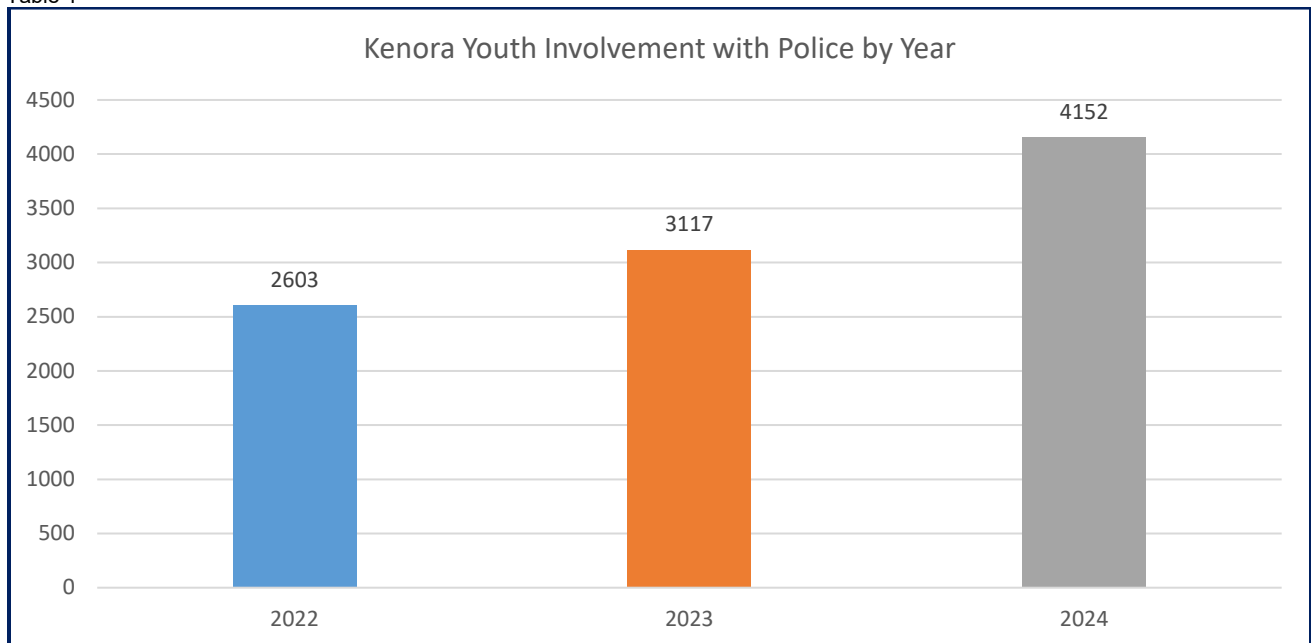
Overview

- Review of prolific youth involvement with police in Kenora.
- Report period to cover 2022-2024.
- Information to be used to assist with youth engagement.
- Identifiable information removed from the report but available to detachment upon request.

Analysis

- Every year since 2022, the total number of youth (aged 0-24), having interactions with police has risen. Since 2022, there has been a 60% increase in the number of interactions with youth in Kenora (2F00).
- 2024 had the highest youth interactions with police at 4152 involvements.
- Several youths have had multiple involvements with police throughout the year. Of the totals indicated, there were 1396 unique youth involved with police in 2024, 1130 unique youth involved with police in 2023, and 822 unique youth involved with police in 2022.

Table 1





ONTARIO PROVINCIAL POLICE

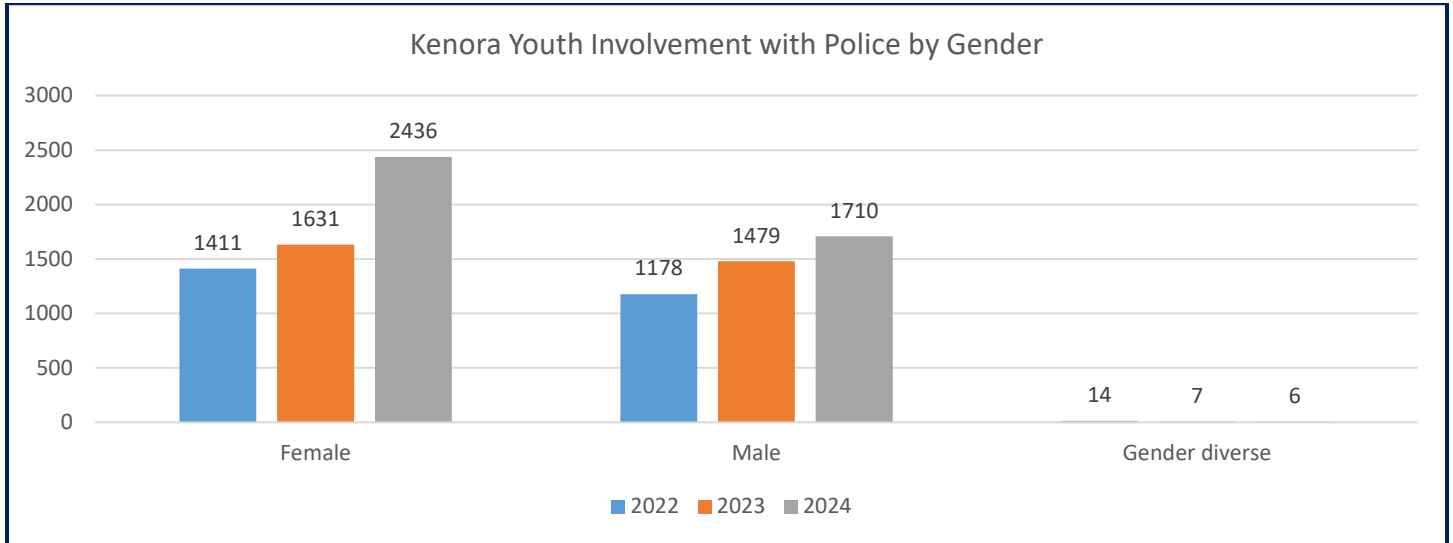
Regional Operational Analyst Program

Protected A Low Sensitivity

Routine Information requiring protection. This report and the information contained therein is for the attention of any law enforcement agency and may be disseminated at the discretion of the recipient.

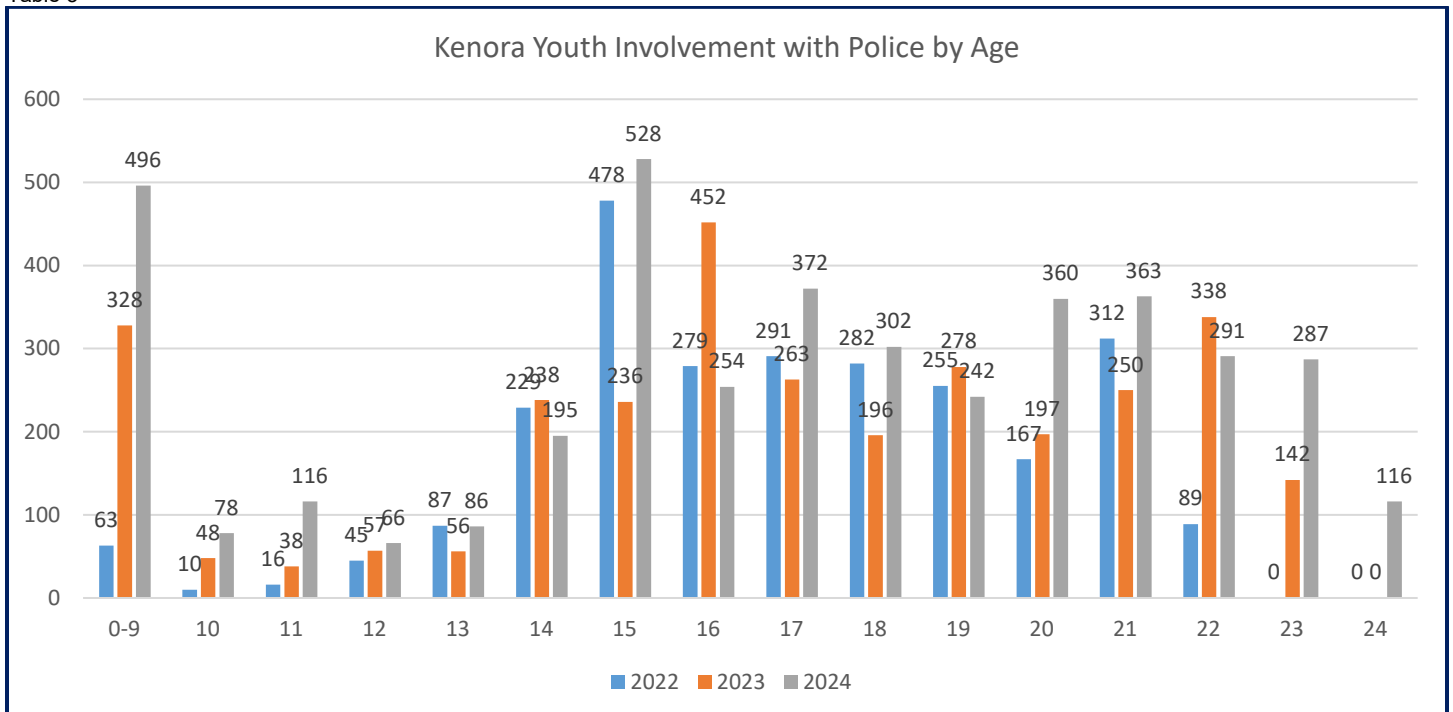
- Females have been the gender with the most involvement with police throughout the three-year reporting period. In 2024, 2436 of the reported 4152 youth involvements, (59%) were with female youth.

Table 2



- During 2024 youth involved occurrences, there were 528 or 13% reported to be 15 years old. There was also a large quantity of 17-year-old youth involved in reported occurrences. 372 or 9% of the total youth occurrences involved a 17-year-old. For those occurrences involving youth aged 0-9, most were listed as victims/witnesses involved in family disputes and domestic disturbance situations.

Table 3





ONTARIO PROVINCIAL POLICE

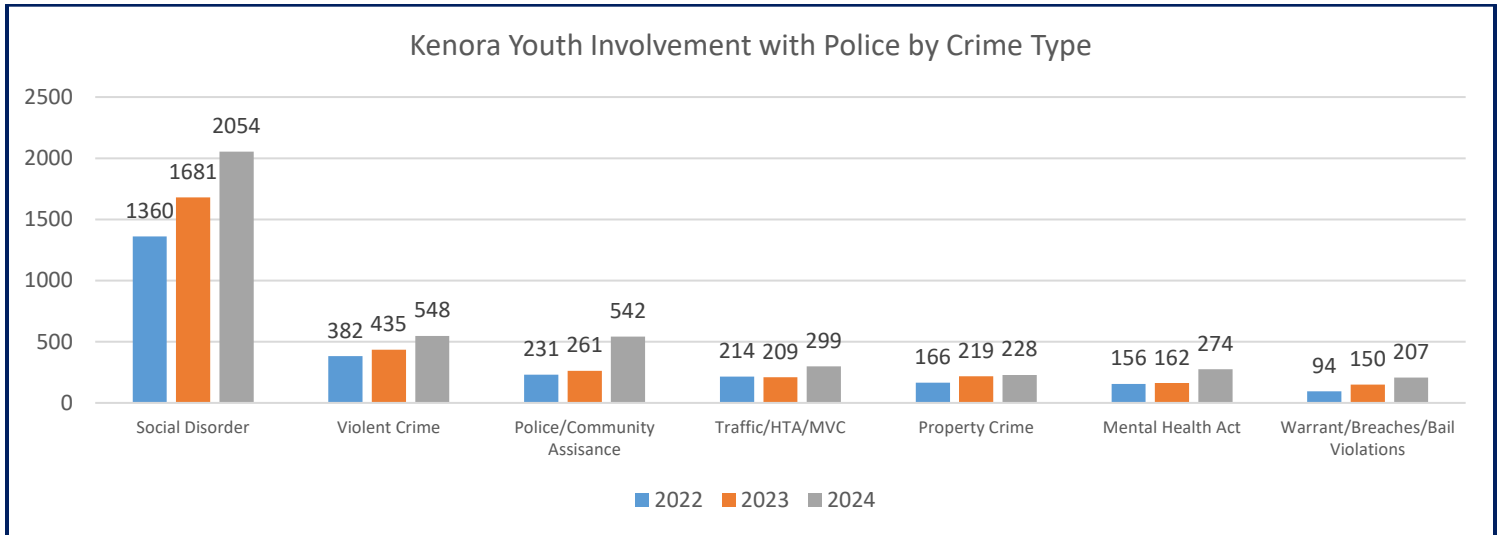
Regional Operational Analyst Program

Protected A Low Sensitivity

Routine Information requiring protection. This report and the information contained therein is for the attention of any law enforcement agency and may be disseminated at the discretion of the recipient.

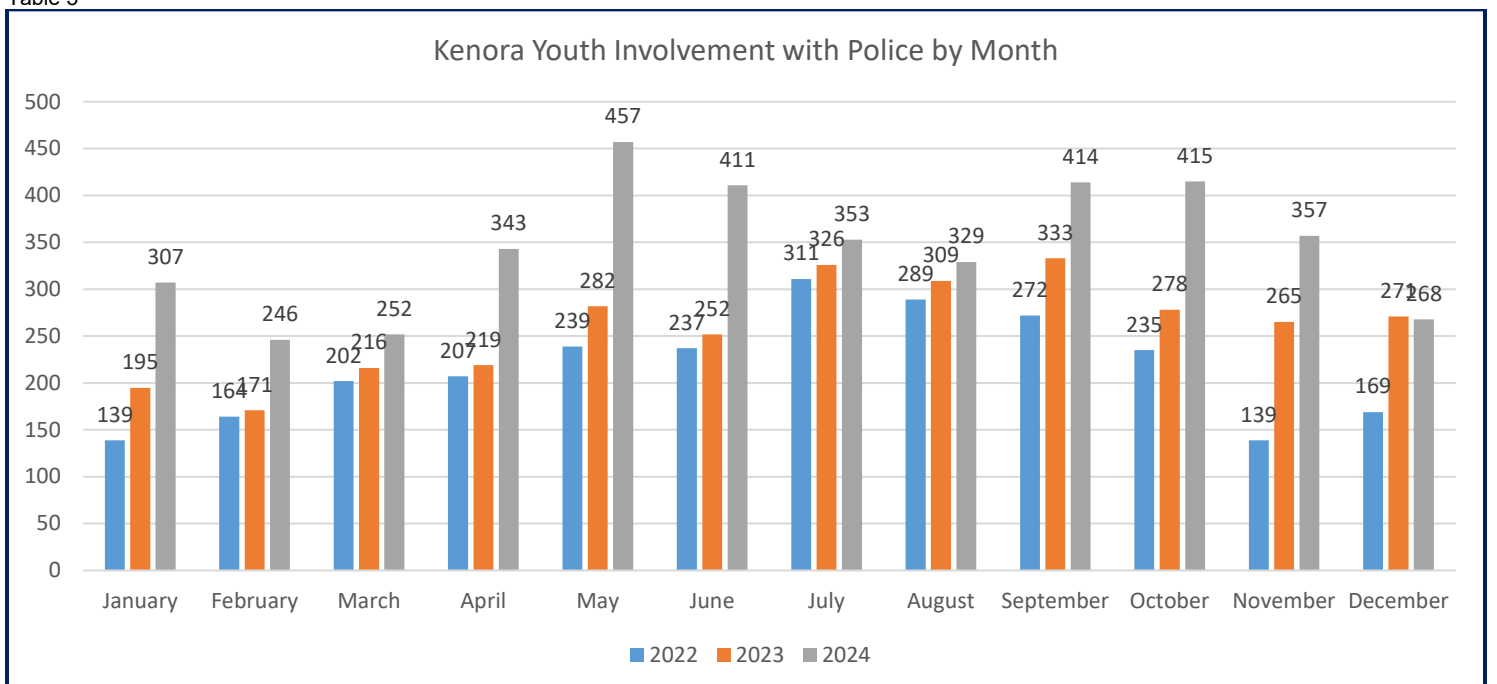
- Occurrence types for reported occurrences involving youth were reviewed. In 2024, a substantial percentage, 2054 or 49% were social disorder type calls. (LLCA, Trouble with Youth, Missing Person, Disturb the Peace).
- Violent Crimes were the second highest call type. These types include Assaults, Sexual Assaults, Threats, Harassment, Robbery and Weapons calls.

Table 4



- May 2024 saw a significant increase in youth involvement with officers, which carried over into June before dropping back down to previous involvement totals. The uptick in calls was present again in September and October of 2024. May, June, September, October had 1697 occurrences with youth involvement, or 41% of the yearly total.

Table 5





ONTARIO PROVINCIAL POLICE

Regional Operational Analyst Program

Protected A Low Sensitivity

Routine Information requiring protection. This report and the information contained therein is for the attention of any law enforcement agency and may be disseminated at the discretion of the recipient.

- A previous report highlighted the top-prolific youth involved with OPP at the Kenora Detachment. These youth had several interactions with police over the three-year report period, with varied occurrence types noted. The top seventeen youth involved with police are highlighted below, including the total number of occurrences by year and the occurrence types of their involvement.

Table 6

Youth	Current Age	Gender	2022 Occurrence Total	2023 Occurrence Total	2024 Occurrence Total	Occurrence Types
2	18	Female	84	32	23	LLCA, unwanted person, trespass, shoplift, mischief, theft, suspicious person, domestic
3	18	Female	63	67	49	Bail violations, missing, trouble with youth, robbery, warrants, unwanted person
5	17	Female	46	63	100	Trespass, trouble with youth, family dispute, unwanted person, disturb the peace, unwanted person, mischief
6	15	Female	0	85	273	Missing, trouble with you, suspicious person, theft, bail violations, unwanted person, disturb the peace, assault
10	16	Female	29	40	7	Missing person, mischief, domestic
11	20	Female	65	3	38	LLCA, MHA, trespass, notice complain, family dispute, theft, assault
12	19	Female	1	9	14	Drugs, unwanted person, theft, shoplift, suspicious person, prevent breach of peace
16	18	Female	40	53	18	Missing person, MHA
1	18	Male	137	15	15	LLCA, unwanted person, trouble with youth
4	18	Male	35	138	17	Trouble with youth, assault, domestic, theft, B&E, missing
7	18	Male	18	15	11	Missing person, trouble with youth
8	18	Male	0	74	9	Missing person, trouble with youth, family dispute, MHA
9	18	Male	39	19	1	Missing person, trouble with you, bail violations, MHA, LLCA
13	17	Male	19	4	24	Missing, assault, trouble with youth, LLCA
14	17	Male	35	0	0	Warrants
15	19	Male	0	0	1	Threats, suspicious person
17	19	Male	15	14	15	Theft, B&E, mischief, trouble with youth, warrants, bail violations, MHA, trespass, disturb the peace



ONTARIO PROVINCIAL POLICE

Regional Operational Analyst Program

Protected A Low Sensitivity

Routine Information requiring protection. This report and the information contained therein is for the attention of any law enforcement agency and may be disseminated at the discretion of the recipient.

- Kenora officers have spent time engaging with several prolific youth and connecting them with other services within the community. This was done with the goal of limiting the police occurrence involvement these youth have. One youth female had nineteen positive police engagement interactions during November-December 2024, which resulted in an 80% reduction of police occurrence involvements based on the previous 2 months of reported occurrences. This displays that progress and positive changes are emerging. Officers are currently tracking these police engagements, so analysis and a full report of the effects of positive engagement between police and prolific youth will be available in the next few months.

Limitations

- Information from Niche RMS is limited by the quality and completeness of the data input. The searches undertaken to identify relevant data may not have returned all pertinent events depending on how and when the data was entered. Data with incorrect duty location codes, dates or involved as status would not be included in the extract.

Methodology

- Niche/RMS Saved search EX_001A – DF person with UCR.
- Parameters:
 - Involved as: Accused, Adult 16-17 Pro offence, adult accused diverted, apprehended, arrested, charged, charges recommended, child under 12, child/youth 13-17, firearms interest police candidate, hist YO 16-17, hist YO under 16, located, lodged, missing, observed, person in crisis, person of interest, person well-being check, served, special interest person, spoken to, subject of complaint, suicidal, suspect, trespassed, victim – crime against person, victim – OMPPAC, victim – property crime, wanted, warned, youth accused diverted, youth 12-15 prov offence, youth 12-17 criminal offence
 - Duty Location: 2F00
 - Reported Time: 2022/01/01-2024/12/31.
 - UCR Code(s): *
 - Age Range: 1-24
 - Gender: All types selected

Sources

- Niche/RMS
- Ministry of Children, Community and Social Services – Youth Justice Division

Dissemination List

- A/Insp Jim NEILD – Kenora Detachment Commander
- A/S/Sgt Ryan NEWTON – Operations Manager

Kenora (2F) Reactive Calls for Service						
JANUARY 2020 - DECEMBER 2024						
Location	YR2020	YR2021	YR2022	YR2023	YR2024	TOTAL
City of Kenora	14172	14797	14952	14512	16011	74444
Total Kenora Detachment	16295	17112	17096	16656	18594	85753

**City of Kenora includes all reactive occurrences with area code: 2008*

**Data only includes reactive occurrence types (See Notes section)*

CALLS FOR SERVICE - DATA NOTES

DATA SOURCE:	Custom Niche RMS Data Feed search	
DUTY LOCATIONS:	2F*	
REPORTED DATES:	01 JANUARY 2020 - 31 DECEMBER 2024	
EXCLUDING OCCURRENCE TYPES:	Audits & information security CMIT - Activity Reports Commissioners Office Correspondence Crisis Call Diversion Duplicate occurrence Fingerprints (no Record Check) GHQ - Injury GHQ - Security Concerns OPP Facility - Security Event OPP Managed Courthouse - Security Event PMR Hardware Failure Police Amalgamation - Dryden PS Police Information - Medical Marijuana Grow Application Police Information - Medical Marijuana Grow Location Provincial Statute- Private Security and Investigative Services Act	Record Check (no Vulnerable Sector) Record Check (with Vulnerable Sector) Regional Operations Analysis Registry - Tow Truck Operator Registry - Vulnerable Person Report officer Routine traffic stop Security Bureau Intelligence Unit (SBIU) - General Correspondence Security Bureau Intelligence Unit (SBIU) - Suicidal Correspondence Security Clearance Special Occasion Permit (Notice/Check) Test CAD event for police Third Party Audio Request Unit emergency "Blank" occurrence types
PROACTIVE OCCURRENCE TYPES:	Bar Check Community Mobilization Program Community services Compliance Check eTicket - Business/Organization eTicket - Enforcement Initiative (CMV) eTicket - Enforcement Initiative (Other) eTicket - Enforcement Initiative (RIDE) eTicket - Enforcement Initiative (Seatbelt) eTicket - Person eTicket - Vehicle Traffic enforcement - other	Focused Patrol Police Information - Crime Stoppers [8852] Police Information - ILPCAS Police Observation Property check R.I.D.E. Routine traffic stop Situation Table Referral - Community Mobilization Program Traffic enforcement - H.T.A. Traffic enforcement - other

**All other occurrence types are considered Reactive.*