



**KENORA OPP DETACHMENT BOARD  
CONSEIL DU DÉTACHEMENT DE KENORA  
DE LA POLICE PROVINCIALE**

KENORA OPP DETACHMENT  
DÉTACHEMENT DE KENORA DE LA POLICE PROVINCIALE

## **Regular Meeting Agenda**

**Wednesday, October 15, 2025  
2:00 p.m.**

**Kenora OPP Detachment Office**

---

**1. Roll Call**

- Board Chair K. Van Belleghem to call the meeting to order

**2. Land Acknowledgement**

- Member J. McGrath

**3. Declarations of Pecuniary Interest**

- All Members to declare any pecuniary interest from a meeting in which they were not present, or on today's meeting agenda.

**4. Presentations/Delegations**

- Regional Commander, Chief MacKillop

**5. Minutes of the Previous Meeting(s)**

- September 16, 2025 Regular Kenora OPP Detachment Board Meeting

**6. Business Arising from Minutes (Outstanding Items)**

- a) Outstanding Policies
- b) Youth Mentorship Engagement Fundraiser

**7. Statistical Reporting**

- September 2025 Kenora OPP Statistical Information

**8. Strategic Plan**

- Sub Committee Update – strategic plan tracker

**9. New Business**

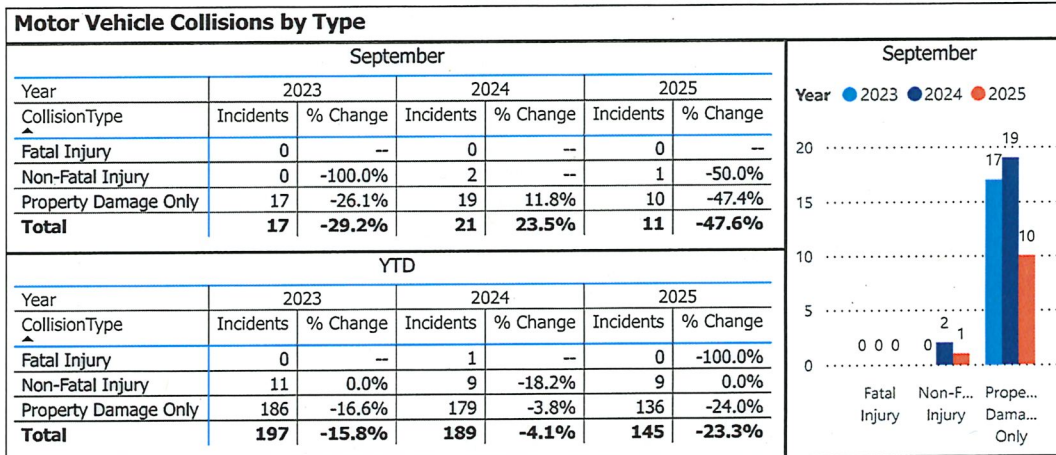
- NWHU study / impacts to first responders re: increased alcohol availability

<https://www.nwhu.on.ca/wp-content/uploads/2025/09/Examining-the-Impact-of-Alcohol-Availability-on-OPP-EMS-ER-in-NWHU-Catchment-2025.pdf>

**10. Next Meeting Date**

- Tuesday, November 25 @ 2:00 p.m. – Kenora OPP Detachment Office

**OPP Detachment Board Report  
Collision Reporting System  
September 2025**



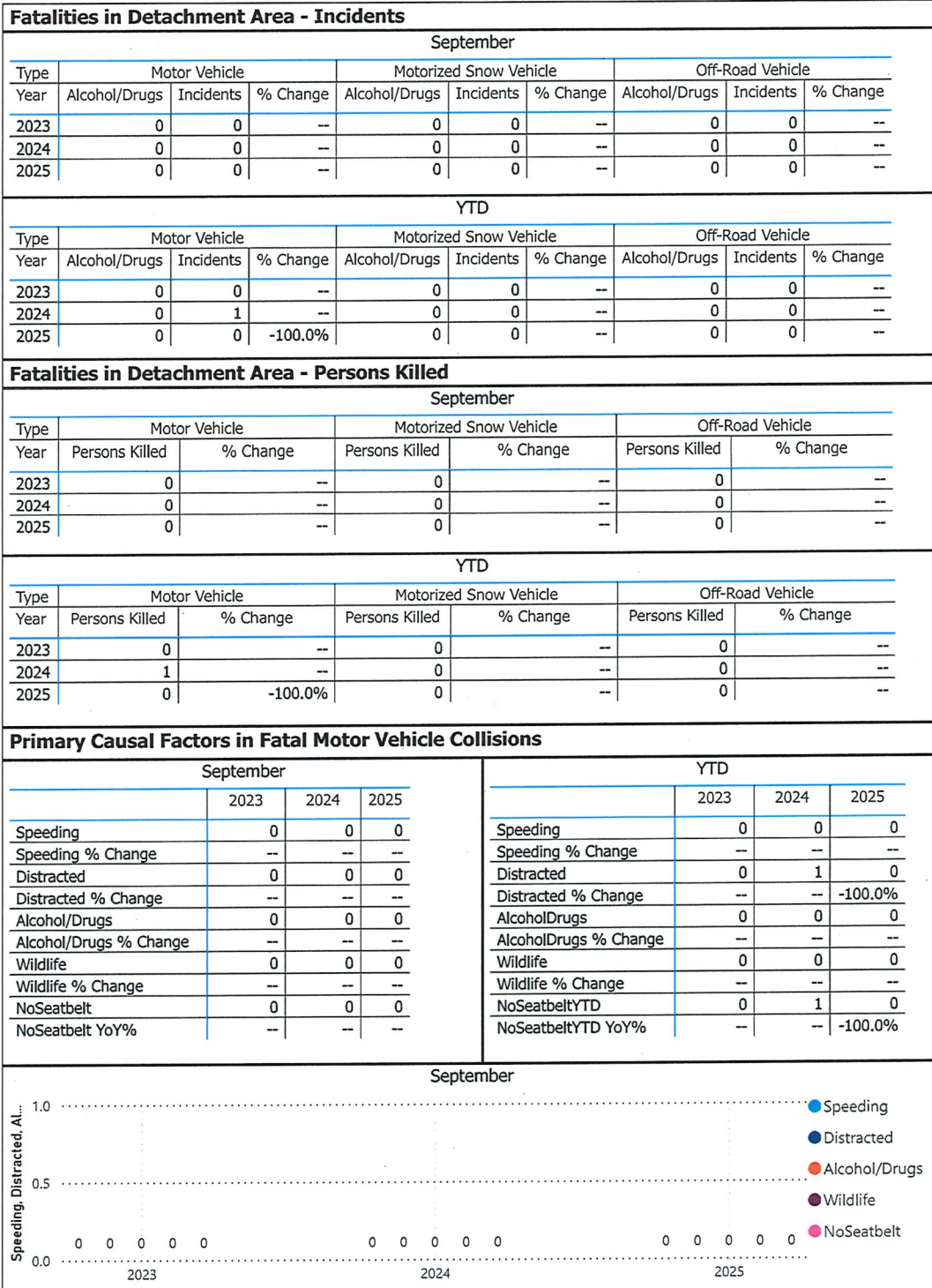
Data source (Collision Reporting System) date:  
02-Oct-2025

Detachment: 2F - KENORA  
Location code(s): 2F00 - KENORA

Area(s): 2008 - Kenora  
Data source date:  
02-Oct-2025

Report Generated on:  
02-Oct-2025 9:48:34 AM

# **OPP Detachment Board Report** **Collision Reporting System** **September 2025**



Data source (Collision Reporting System) date:

02-Oct-2025

Detachment: 2F - KENORA

Location code(s): 2F00 - KENORA

Area(s): 2008 - Kenora

Data source date:

02-Oct-2025

Report Generated on:

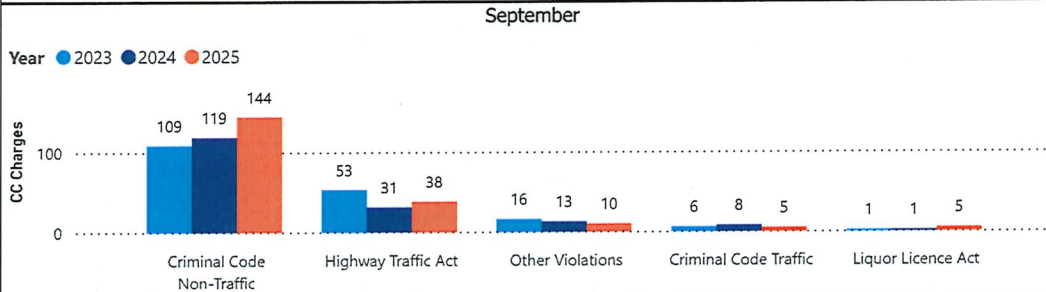
02-Oct-2025 9:48:34 AM

### OPP Detachment Board Report Records Management System September 2025

#### Criminal Code and Provincial Statute Charges Laid

September						
Year	2023		2024		2025	
ChargeCategory1	Offence Count	% Change	Offence Count	% Change	Offence Count	% Change
Criminal Code Non-Traffic	109	62.7%	119	9.2%	144	21.0%
Criminal Code Traffic	6	-60.0%	8	33.3%	5	-37.5%
Highway Traffic Act	53	26.2%	31	-41.5%	38	22.6%
Liquor Licence Act	1	-80.0%	1	0.0%	5	400.0%
Other Violations	16	433.3%	13	-18.8%	10	-23.1%
<b>Total</b>	<b>185</b>	<b>40.2%</b>	<b>172</b>	<b>-7.0%</b>	<b>202</b>	<b>17.4%</b>

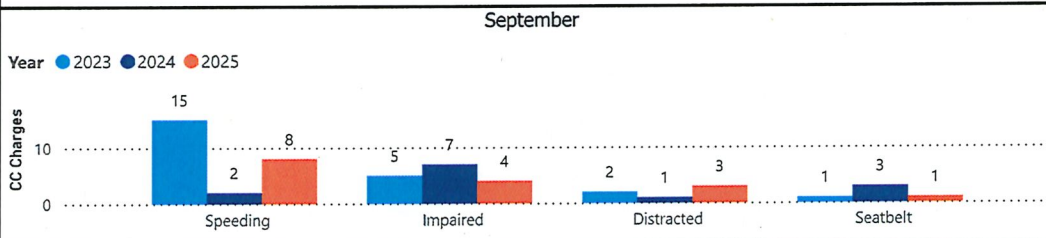
YTD						
Year	2023		2024		2025	
ChargeCategory1	Offence Count	% Change	Offence Count	% Change	Offence Count	% Change
Criminal Code Non-Traffic	1,109	8.4%	1,164	5.0%	1,077	-7.5%
Criminal Code Traffic	94	-34.3%	106	12.8%	103	-2.8%
Highway Traffic Act	346	29.6%	366	5.8%	352	-3.8%
Liquor Licence Act	13	-48.0%	24	84.6%	28	16.7%
Other Violations	120	15.4%	178	48.3%	95	-46.6%
<b>Total</b>	<b>1,682</b>	<b>7.7%</b>	<b>1,838</b>	<b>9.3%</b>	<b>1,655</b>	<b>-10.0%</b>



#### Traffic Related Charges

September						
Year	2023		2024		2025	
ChargeCategory2	Offence Count	% Change	Offence Count	% Change	Offence Count	% Change
Speeding	15	1400.0%	2	-86.7%	8	300.0%
Seatbelt	1	-80.0%	3	200.0%	1	-66.7%
Impaired	5	-66.7%	7	40.0%	4	-42.9%
Distracted	2	100.0%	1	-50.0%	3	200.0%

YTD						
Year	2023		2024		2025	
ChargeCategory2	Offence Count	% Change	Offence Count	% Change	Offence Count	% Change
Speeding	86	561.5%	32	-62.8%	50	56.3%
Seatbelt	14	-66.7%	21	50.0%	25	19.0%
Impaired	83	-32.0%	92	10.8%	94	2.2%
Distracted	8	-42.9%	16	100.0%	19	18.8%



Detachment: 2F - KENORA

Location code(s): 2F00 - KENORA

Area(s): 2008 - Kenora

Data source date:

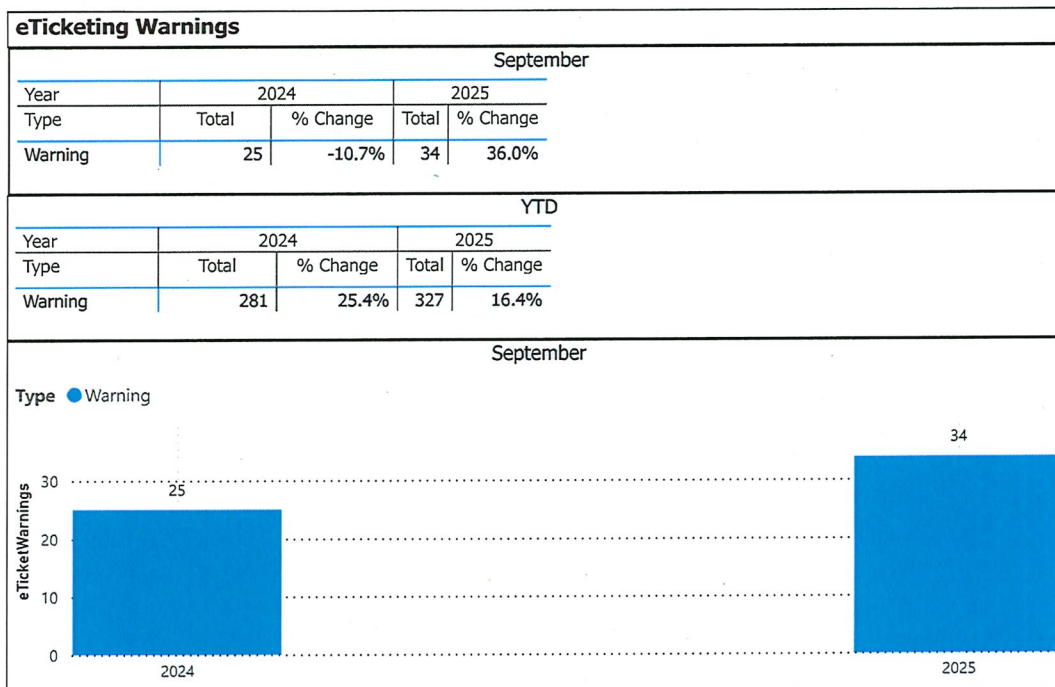
2-Oct-25

Report Generated on:

02-Oct-2025 9:48:34 AM



**OPP Detachment Board Report  
Records Management System  
September 2025**



*Note: The eTicketing system was not fully implemented until the end of 2022, therefore data is only available beginning in 2023. % Change in 2023 may appear higher in this report due to the incomplete 2022 data.*

Detachment: 2F - KENORA

Location code(s): 2F00 - KENORA

Area(s): 2008 - Kenora

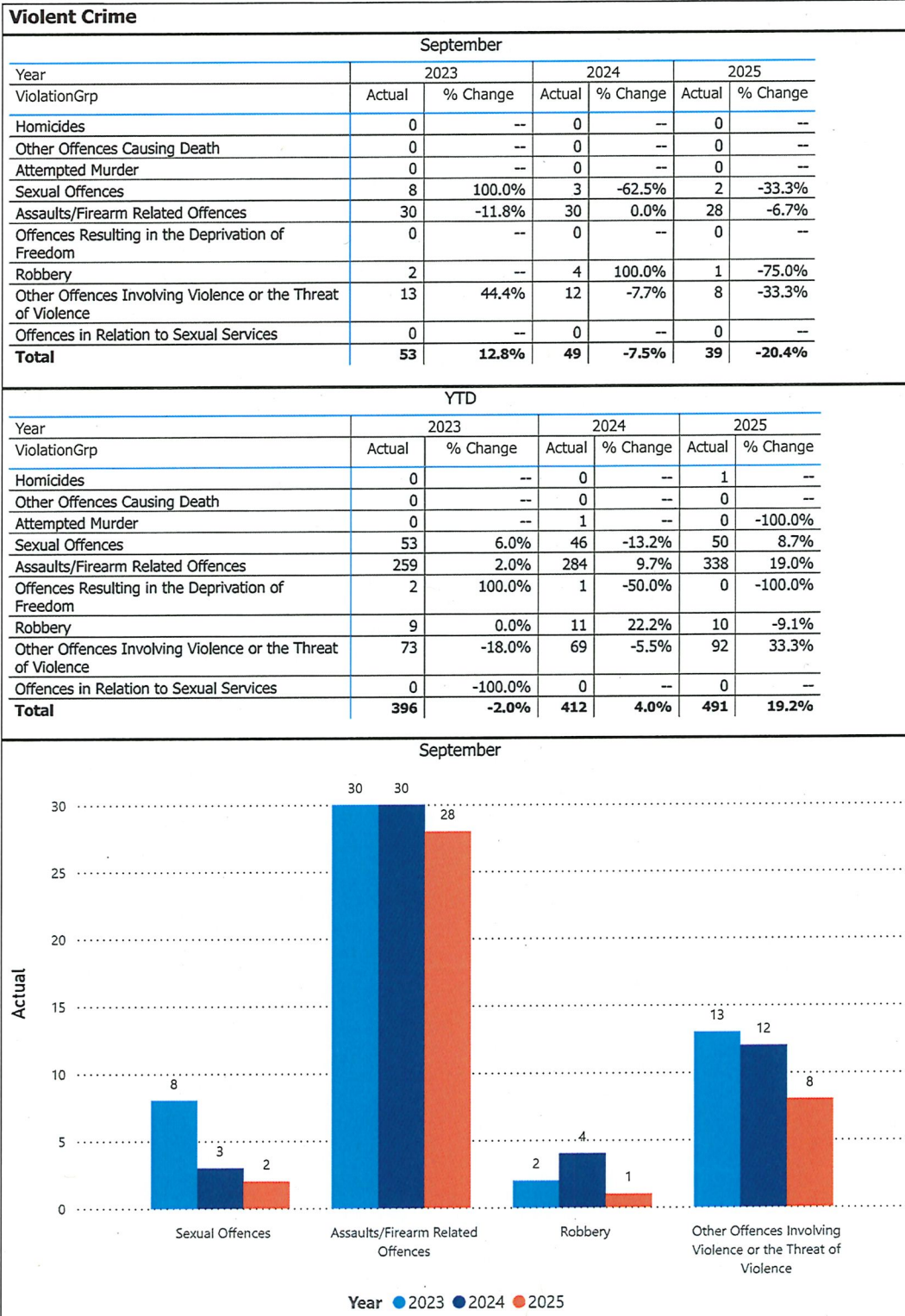
Data source date:

2-Oct-25

Report Generated on:

02-Oct-2025 9:49:19 AM

**OPP Detachment Board Report  
Records Management System  
September 2025**



Detachment: 2F - KENORA

Location code(s): 2F00 - KENORA

Area(s): 2008 - Kenora

Data source date:

02-Oct-2025

Report Generated on:

02-Oct-2025 9:48:34 AM

**OPP Detachment Board Report  
Records Management System  
September 2025**

**Property Crime**

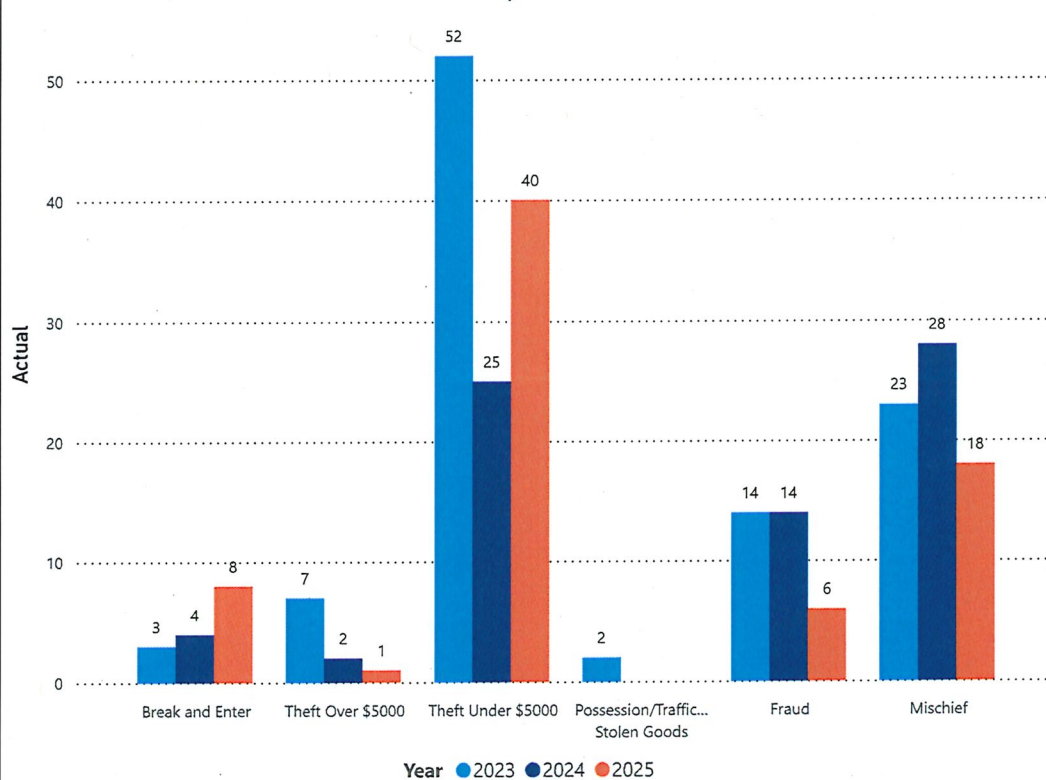
September

Year	2023		2024		2025	
ViolationGrp	Actual	% Change	Actual	% Change	Actual	% Change
Arson	0	--	0	--	0	--
Break and Enter	3	-66.7%	4	33.3%	8	100.0%
Theft Over \$5000	7	75.0%	2	-71.4%	1	-50.0%
Theft Under \$5000	52	-14.8%	25	-51.9%	40	60.0%
Possession/Trafficking Stolen Goods	2	--	0	-100.0%	0	--
Fraud	14	55.6%	14	0.0%	6	-57.1%
Mischief	23	-23.3%	28	21.7%	18	-35.7%
<b>Total</b>	<b>101</b>	<b>-10.6%</b>	<b>73</b>	<b>-27.7%</b>	<b>73</b>	<b>0.0%</b>

YTD

Year	2023		2024		2025	
ViolationGrp	Actual	% Change	Actual	% Change	Actual	% Change
Arson	1	-50.0%	0	-100.0%	3	--
Break and Enter	46	-37.0%	62	34.8%	38	-38.7%
Theft Over \$5000	29	-6.5%	16	-44.8%	22	37.5%
Theft Under \$5000	445	-5.1%	312	-29.9%	289	-7.4%
Possession/Trafficking Stolen Goods	17	466.7%	10	-41.2%	10	0.0%
Fraud	118	38.8%	109	-7.6%	66	-39.4%
Mischief	166	-35.4%	178	7.2%	118	-33.7%
<b>Total</b>	<b>822</b>	<b>-10.7%</b>	<b>687</b>	<b>-16.4%</b>	<b>546</b>	<b>-20.5%</b>

September



Detachment: 2F - KENORA

Location code(s): 2F00 - KENORA

Area(s): 2008 - Kenora

Data source date:

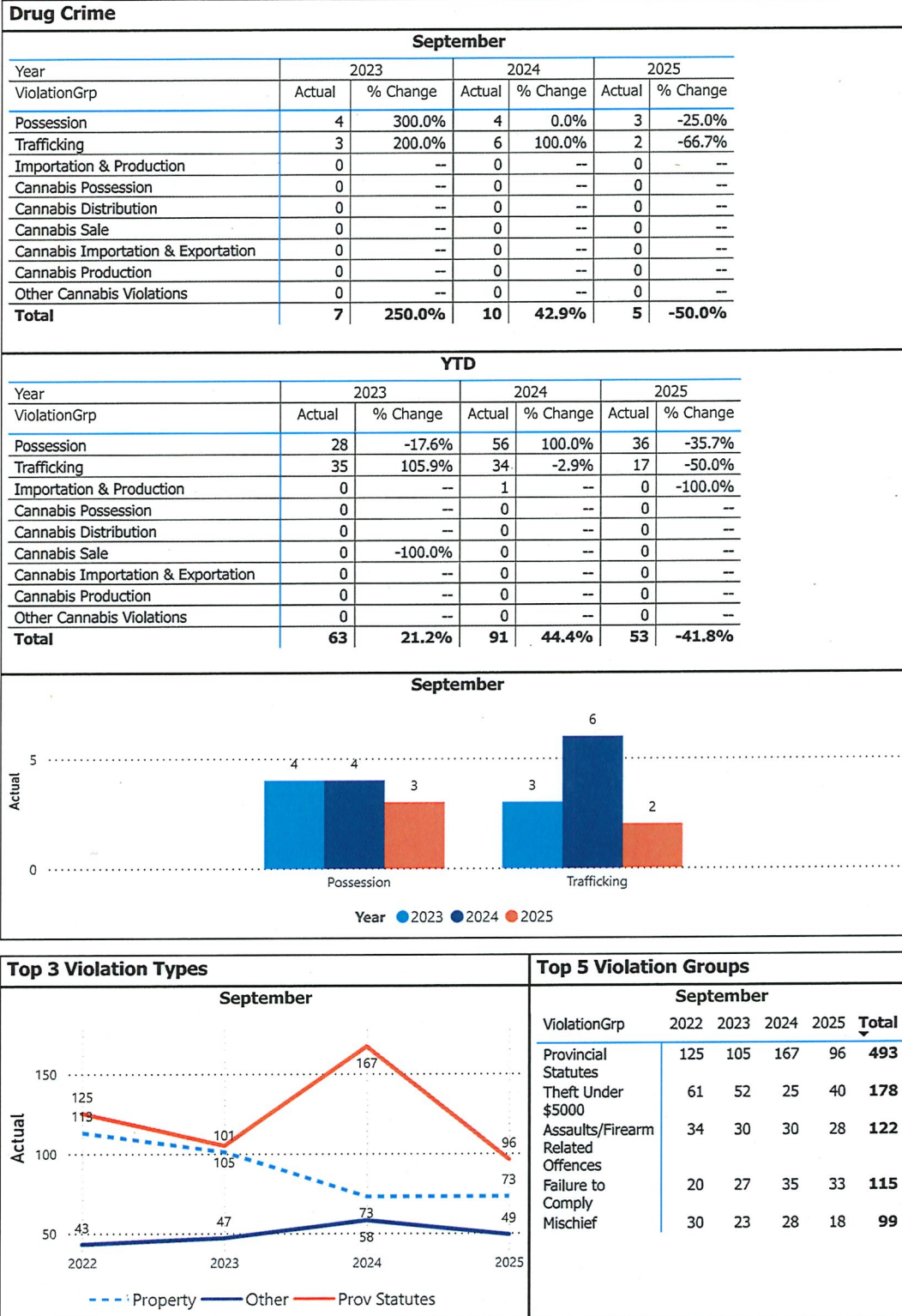
02-Oct-2025

Report Generated on:

02-Oct-2025 9:48:34 AM



# **OPP Detachment Board Report Records Management System September 2025**



Detachment: 2F - KENORA

Location code(s): 2F00 - KENORA

Area(s): 2008 - Kenora

Data source date:

02-Oct-2025

Report Generated on:  
02-Oct-2025 9:48:34 AM

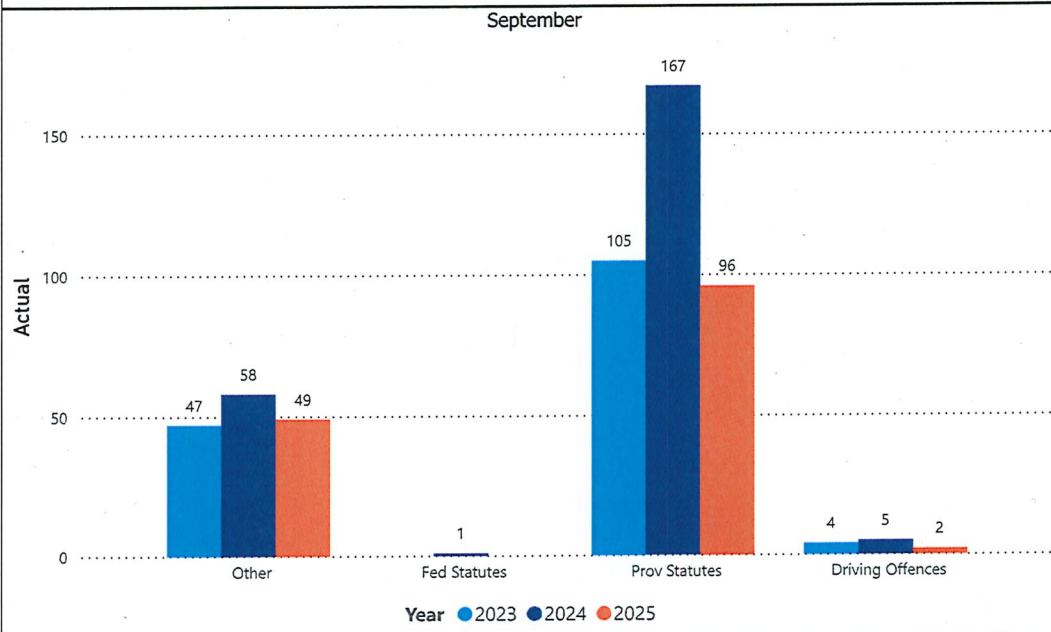


**OPP Detachment Board Report  
Records Management System  
September 2025**

**Other Crime Occurrences**

September						
Year	2023		2024		2025	
Violation_rollup	Actual	% Change	Actual	% Change	Actual	% Change
Other	47	9.3%	58	23.4%	49	-15.5%
Fed Statutes	0	--	1	--	0	-100.0%
Prov Statutes	105	-16.0%	167	59.0%	96	-42.5%
Driving Offences	4	-55.6%	5	25.0%	2	-60.0%
<b>Total</b>	<b>156</b>	<b>-11.9%</b>	<b>231</b>	<b>48.1%</b>	<b>147</b>	<b>-36.4%</b>

YTD						
Year	2023		2024		2025	
Violation_rollup	Actual	% Change	Actual	% Change	Actual	% Change
Other	486	9.7%	495	1.9%	472	-4.6%
Fed Statutes	3	50.0%	5	66.7%	2	-60.0%
Prov Statutes	1057	0.9%	1645	55.6%	1099	-33.2%
Driving Offences	54	-30.8%	52	-3.7%	56	7.7%
<b>Total</b>	<b>1600</b>	<b>1.8%</b>	<b>2197</b>	<b>37.3%</b>	<b>1629</b>	<b>-25.9%</b>



Detachment: 2F - KENORA

Location code(s): 2F00 - KENORA

Area(s): 2008 - Kenora

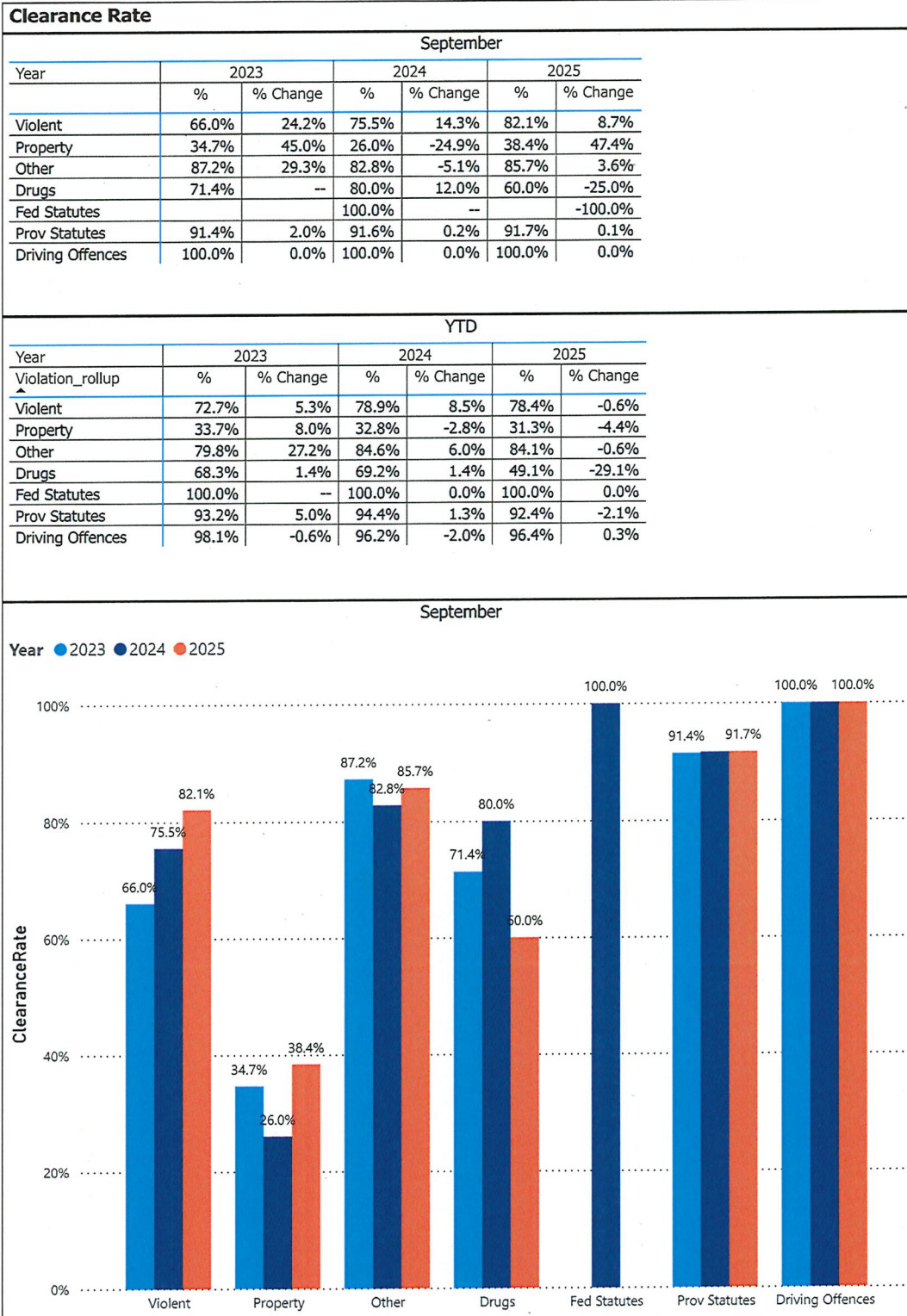
Data source date:

02-Oct-2025

Report Generated on:

02-Oct-2025 9:48:34 AM

# OPP Detachment Board Report Records Management System September 2025



Detachment: 2F - KENORA

Location code(s): 2F00 - KENORA

Area(s): 2008 - Kenora

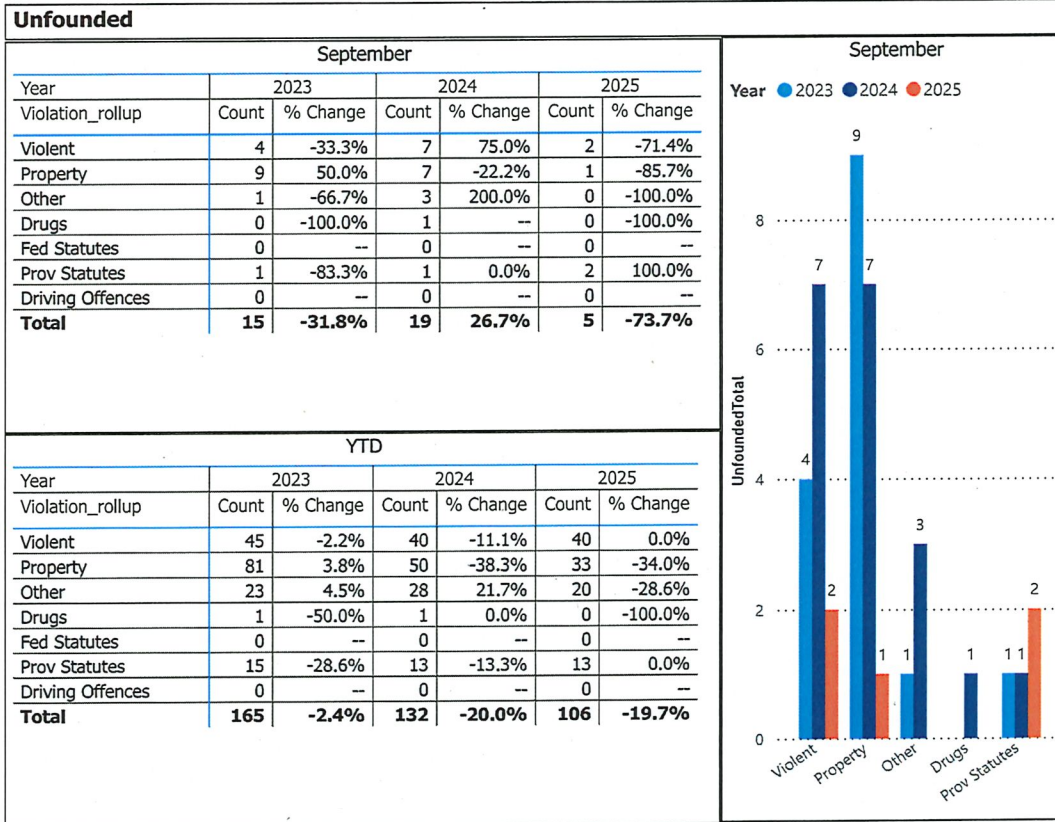
Data source date:

02-Oct-2025

Report Generated on:

02-Oct-2025 9:48:34 AM

**OPP Detachment Board Report  
Records Management System  
September 2025**



Detachment: 2F - KENORA

Location code(s): 2F00 - KENORA

Area(s): 2008 - Kenora

Data source date:

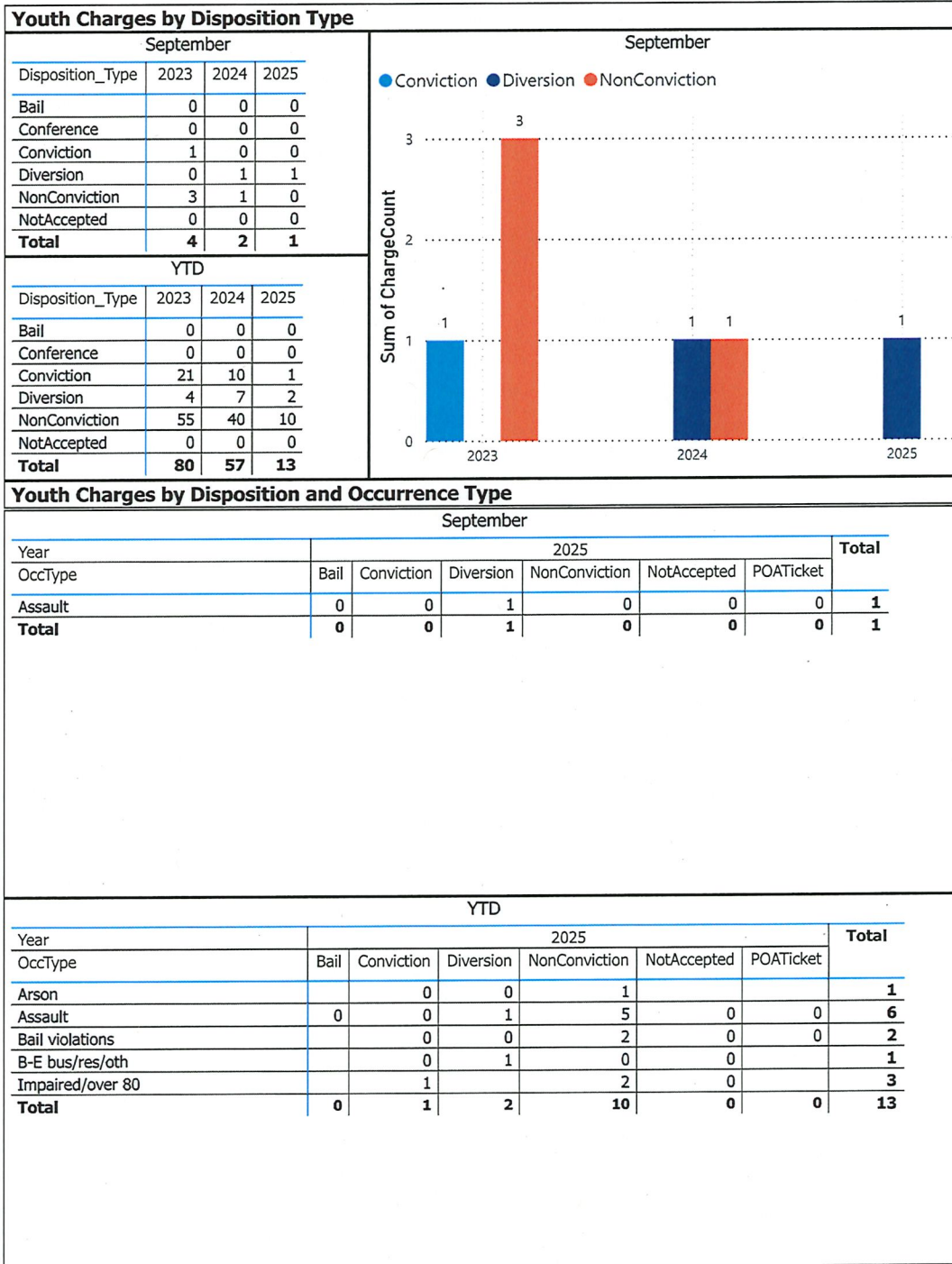
02-Oct-2025

Report Generated on:

02-Oct-2025 9:48:34 AM



**OPP Detachment Board Report  
Records Management System  
September 2025**



The tables and chart on this page present summarized youth charges by disposition and occurrence type that have been recorded in the OPP Niche RMS application. Of note... the Niche data sourced for this report page only lists youth charges that have had a disposition type entered against them. Therefore, please be aware that the counts of youth charges entries on this report page are under stating the potential sum of youth charges that are in OPP Niche RMS.

Detachment: 2F - KENORA

Location code(s): 2F00 - KENORA

Area(s): 2008 - Kenora

Data source date:

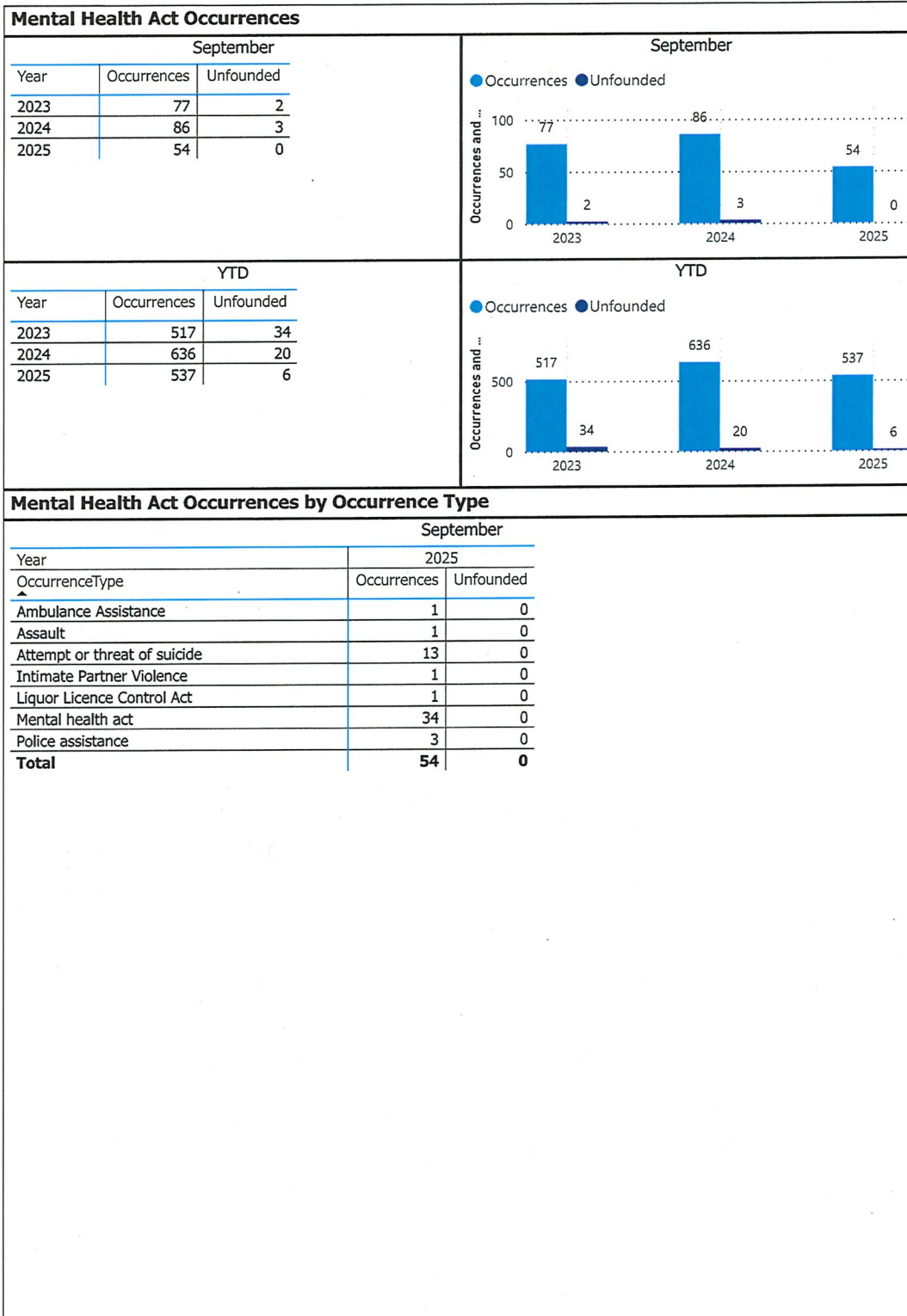
02-Oct-2025

Report Generated on:

02-Oct-2025 9:50:35 AM



### OPP Detachment Board Report Records Management System September 2025



Detachment: 2F - KENORA

Location code(s): 2F00 - KENORA

Area(s): 2008 - Kenora

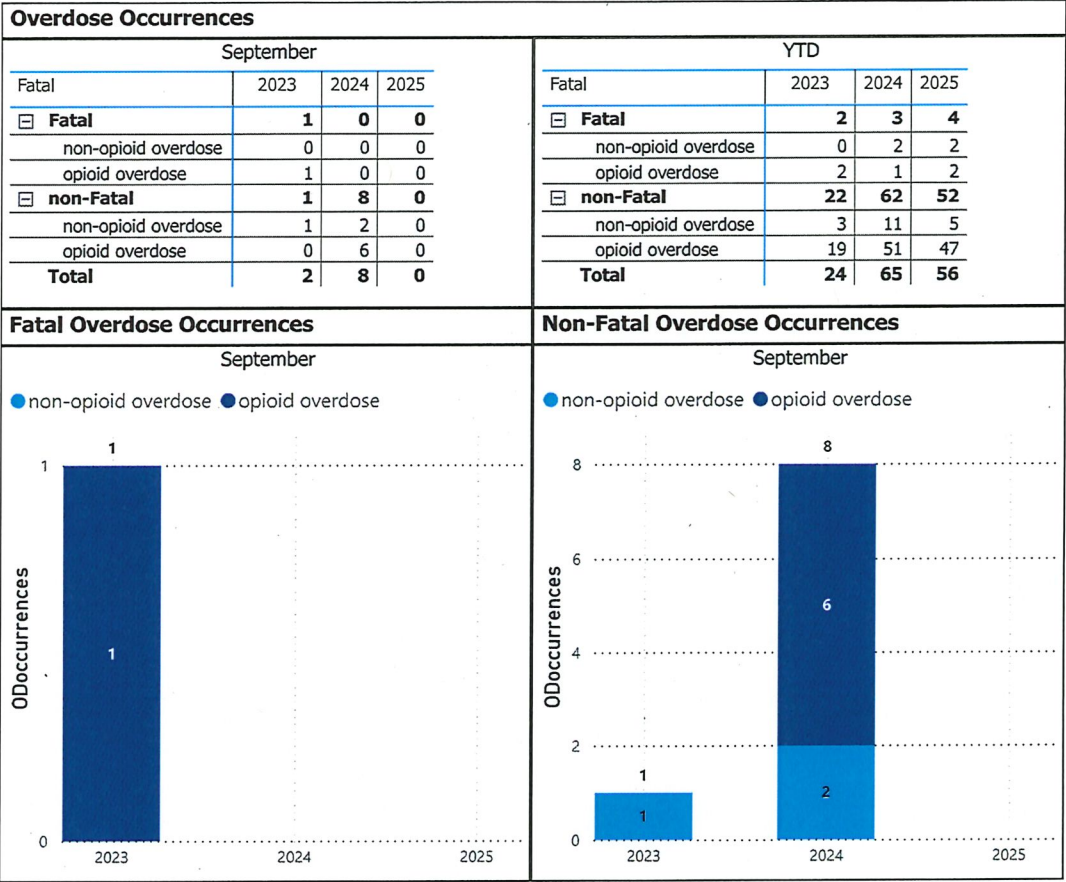
Data source date:

02-Oct-2025

Report Generated on:

02-Oct-2025 9:48:34 AM

OPP Detachment Board Report  
Records Management System  
September 2025

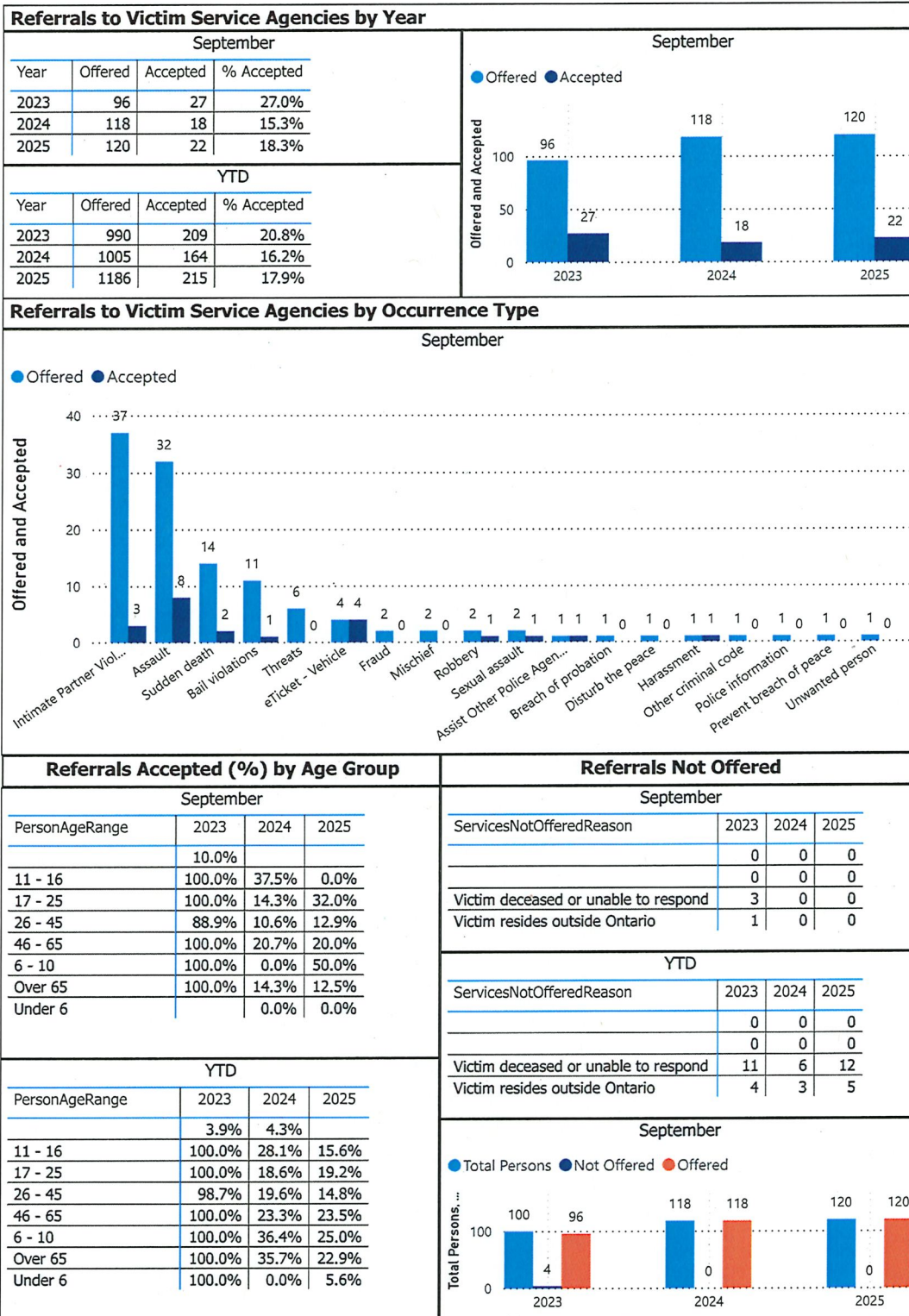


Detachment: 2F - KENORA  
Location code(s): 2F00 - KENORA

Area(s): 2008 - Kenora  
Data source date:  
02-Oct-2025

Report Generated on:  
02-Oct-2025 9:48:34 AM

# OPP Detachment Board Report Records Management System September 2025



Detachment: 2F - KENORA

Location code(s): 2F00 - KENORA

Area(s): 2008 - Kenora

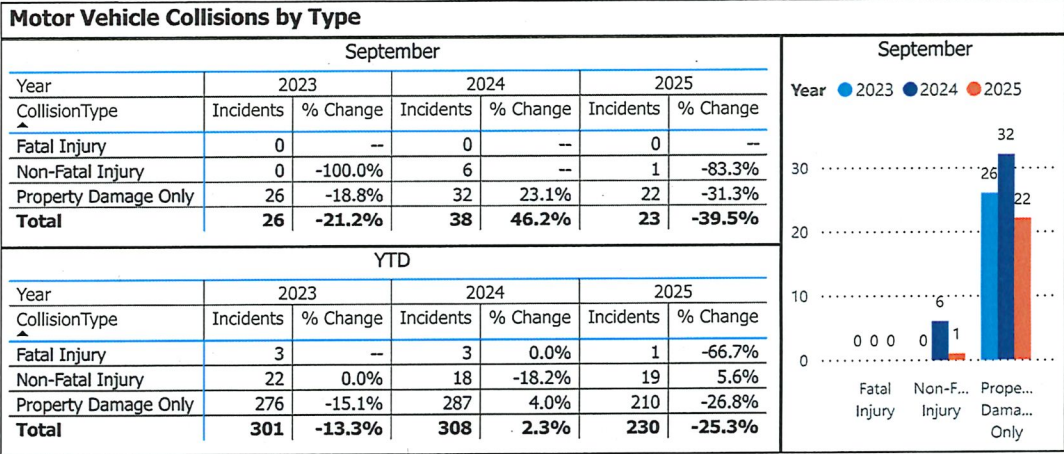
Data source date:

02-Oct-2025

Report Generated on:

02-Oct-2025 9:48:34 AM

OPP Detachment Board Report  
Collision Reporting System  
September 2025



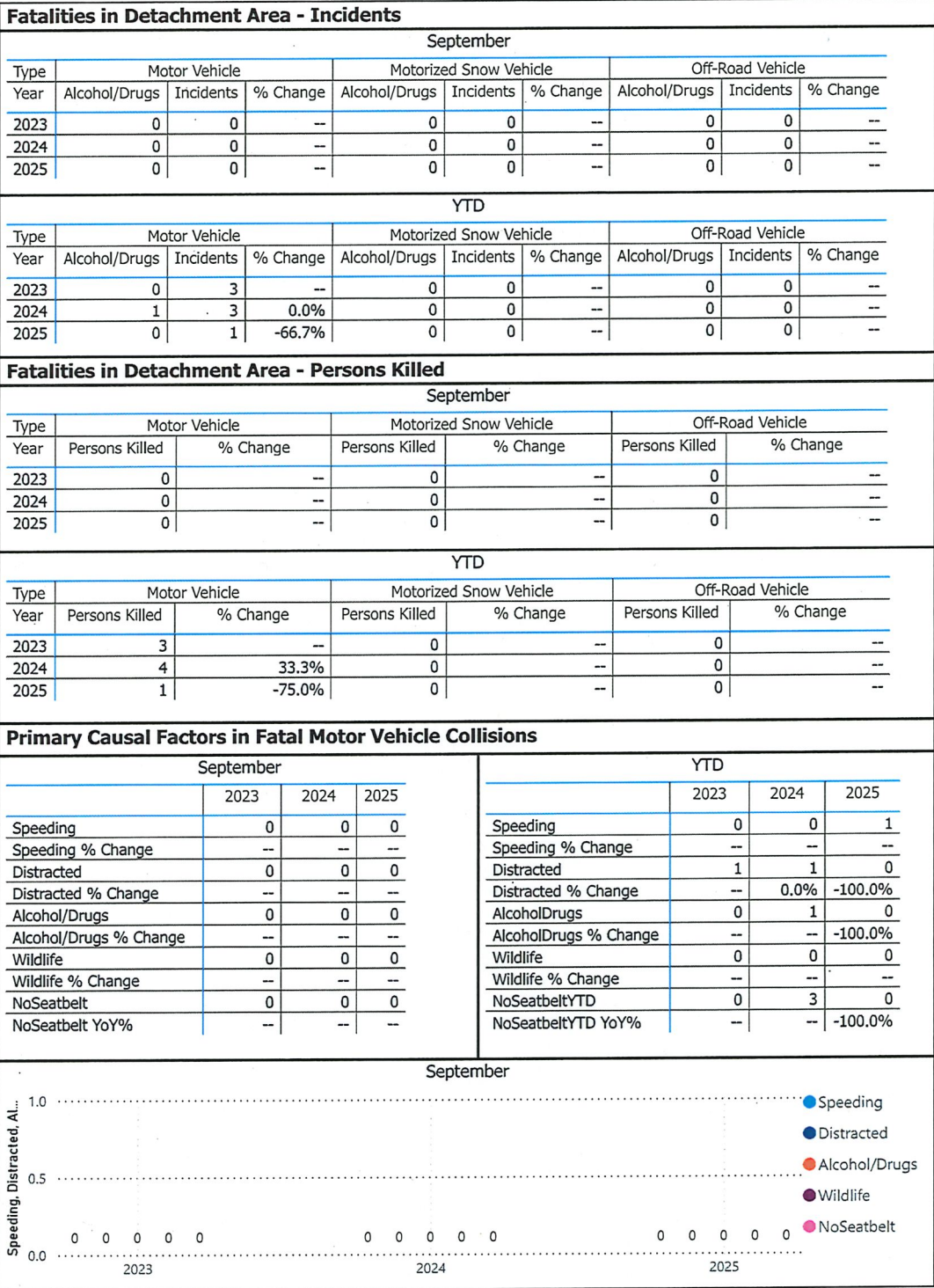
Data source (Collision Reporting System) date:  
02-Oct-2025

Detachment: 2F - KENORA  
Location code(s): 2F00 - KENORA

Areas: 2 - Marine, 2008 - Kenora, 2117 - Rudd Twp (Unorg), 2119 - Unsurveyed W-Keewatin (Unorg), 2120 - Unsurveyed N Twps (Unorg), 2122 - Broderick Twp (Unorg), 2123 - Redditt Twp (Unorg), 2124 - Gidley Twp (Unorg), 2125 - Pellatt Twp (Unorg), 2126 - Pettypiece Twp (Unorg), 2127 - Haycock Twp (Unorg), 2128 - Jackman Twp (Unorg), 2129 - Macnicol Twp (Unorg), 2130 - Tustin Twp (Unorg), 2131 - Bridges Twp (Unorg), 2132 - Coyle Twp (Unorg), 2133 - Desmond Twp (Unorg), 2134 - ...  
Data source date: 02-Oct-2025  
Report Generated on: 02-Oct-2025 10:00:37 AM



OPP Detachment Board Report  
Collision Reporting System  
September 2025



Data source (Collision Reporting System) date:  
02-Oct-2025

Detachment: 2F - KENORA  
Location code(s): 2F00 - KENORA

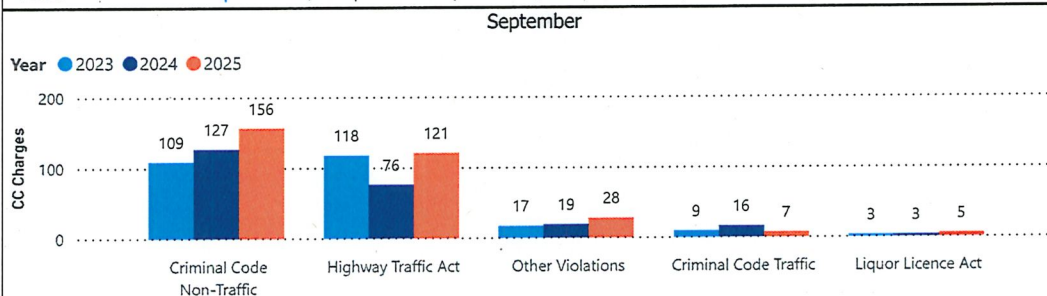
Areas(s): 2 - Marine, 2008 - Kenora, 2117 - Rudd Twp (Unorg), 2119 - Unsurveyed W-Keewatin (Unorg), 2120 - Unsurveyed N Twps (Unorg), 2122 - Broderick Twp (Unorg), 2123 - Redditt Twp (Unorg), 2124 - Gidley Twp (Unorg), 2125 - Pellatt Twp (Unorg), 2126 - Pettypiece Twp (Unorg), 2127 - Haycock Twp (Unorg), 2128 - Jackman Twp (Unorg), 2129 - Macnicol Twp (Unorg), 2130 - Tustin Twp (Unorg), 2131 - Bridges Twp (Unorg), 2132 - Coyle Twp (Unorg), 2133 - Desmond Twp (Unorg), 2134 - ...  
Data source date:  
02-Oct-2025  
Report Generated on:  
02-Oct-2025 10:00:37 AM

# **OPP Detachment Board Report Records Management System September 2025**

## **Criminal Code and Provincial Statute Charges Laid**

September						
Year	2023		2024		2025	
ChargeCategory1	Offence Count	% Change	Offence Count	% Change	Offence Count	% Change
Criminal Code Non-Traffic	109	45.3%	127	16.5%	156	22.8%
Criminal Code Traffic	9	-43.8%	16	77.8%	7	-56.3%
Highway Traffic Act	118	-20.8%	76	-35.6%	121	59.2%
Liquor Licence Act	3	-40.0%	3	0.0%	5	66.7%
Other Violations	17	54.5%	19	11.8%	28	47.4%
<b>Total</b>	<b>256</b>	<b>0.0%</b>	<b>241</b>	<b>-5.9%</b>	<b>317</b>	<b>31.5%</b>

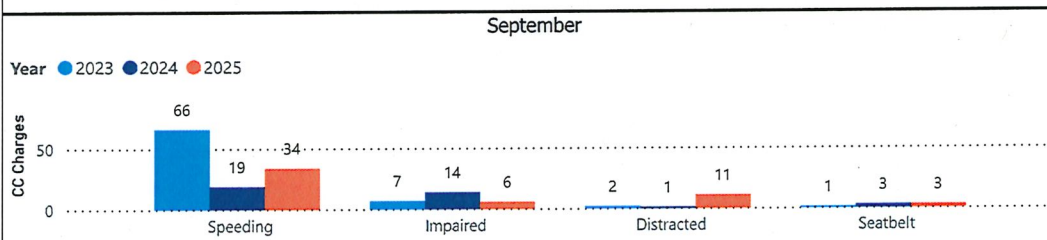
YTD						
Year	2023		2024		2025	
ChargeCategory1	Offence Count	% Change	Offence Count	% Change	Offence Count	% Change
Criminal Code Non-Traffic	1,155	9.6%	1,222	5.8%	1,142	-6.5%
Criminal Code Traffic	130	-32.3%	150	15.4%	129	-14.0%
Highway Traffic Act	745	-18.7%	1,064	42.8%	1,045	-1.8%
Liquor Licence Act	20	-35.5%	35	75.0%	38	8.6%
Other Violations	148	-3.3%	220	48.6%	166	-24.5%
<b>Total</b>	<b>2,198</b>	<b>-6.3%</b>	<b>2,691</b>	<b>22.4%</b>	<b>2,520</b>	<b>-6.4%</b>



## **Traffic Related Charges**

September						
Year	2023		2024		2025	
ChargeCategory2	Offence Count	% Change	Offence Count	% Change	Offence Count	% Change
Speeding	66	-7.0%	19	-71.2%	34	78.9%
Seatbelt	1	-85.7%	3	200.0%	3	0.0%
Impaired	7	-56.3%	14	100.0%	6	-57.1%
Distracted	2	100.0%	1	-50.0%	11	1000.0%

YTD						
Year	2023		2024		2025	
ChargeCategory2	Offence Count	% Change	Offence Count	% Change	Offence Count	% Change
Speeding	349	-22.6%	352	0.9%	309	-12.2%
Seatbelt	14	-71.4%	23	64.3%	33	43.5%
Impaired	113	-30.7%	123	8.8%	116	-5.7%
Distracted	10	-50.0%	18	80.0%	29	61.1%



Detachment: 2F - KENORA

Location code(s): 2F00 - KENORA

Area(s): 2 - Marine, 2008 - Kenora, 2117 - Rudd Twp (Unorg), 2119 - Unsurveyed W-Keewatin (Unorg), 2120 - Unsurveyed N Twps (Unorg), 2122 - Broderick Twp (Unorg), 2123 - Redditt Twp (Unorg), 2124 - Gidley Twp (Unorg), 2125 - Pellatt Twp (Unorg), 2126 - Pettypiece Twp (Unorg), 2127 - Haycock Twp (Unorg), 2128 - Jackman Twp (Unorg), 2129 - Macnicol Twp (Unorg), 2130 - Tustin Twp (Unorg), 2131 - Bridges Twp (Unorg), 2132 - Coyle Twp (Unorg), 2133 - Desmond Twp (Unorg), 2134 - ...

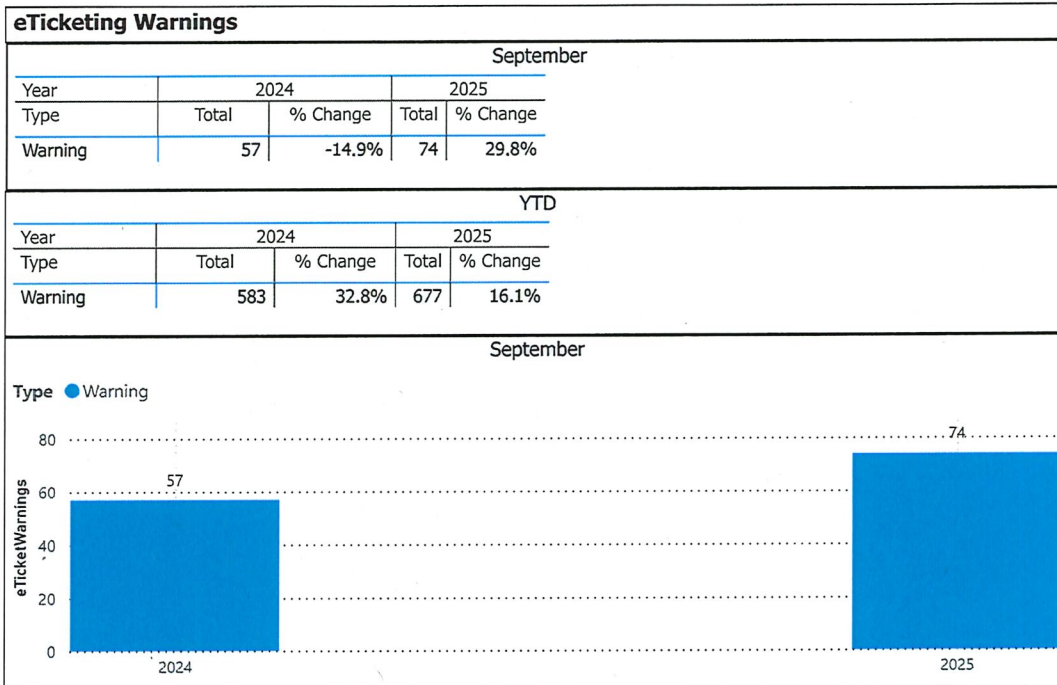
Data source date:

2-Oct-25

Report Generated on:

02-Oct-2025 10:00:37 AM

**OPP Detachment Board Report  
Records Management System  
September 2025**



*Note: The eTicketing system was not fully implemented until the end of 2022, therefore data is only available beginning in 2023. % Change in 2023 may appear higher in this report due to the incomplete 2022 data.*

Detachment: 2F - KENORA

Location code(s): 2F00 - KENORA

Area(s): 2 - Marine, 2008 - Kenora, 2117 - Rudd Twp (Unorg), 2119 - Unsurveyed W-Keewatin (Unorg), 2120 - Unsurveyed N Twps (Unorg), 2122 - Broderick Twp (Unorg), 2123 - Redditt Twp (Unorg), 2124 - Gidley Twp (Unorg), 2125 - Pellatt Twp (Unorg), 2126 - Pettypiece Twp (Unorg), 2127 - Haycock Twp (Unorg), 2128 - Jackman Twp (Unorg), 2129 - Macnicol Twp (Unorg), 2130 - Tustin Twp (Unorg), 2131 - Bridges Twp (Unorg), 2132 - Coyle Twp (Unorg), 2133 - Desmond Twp (Unorg), 2134 - ...

Data source date:

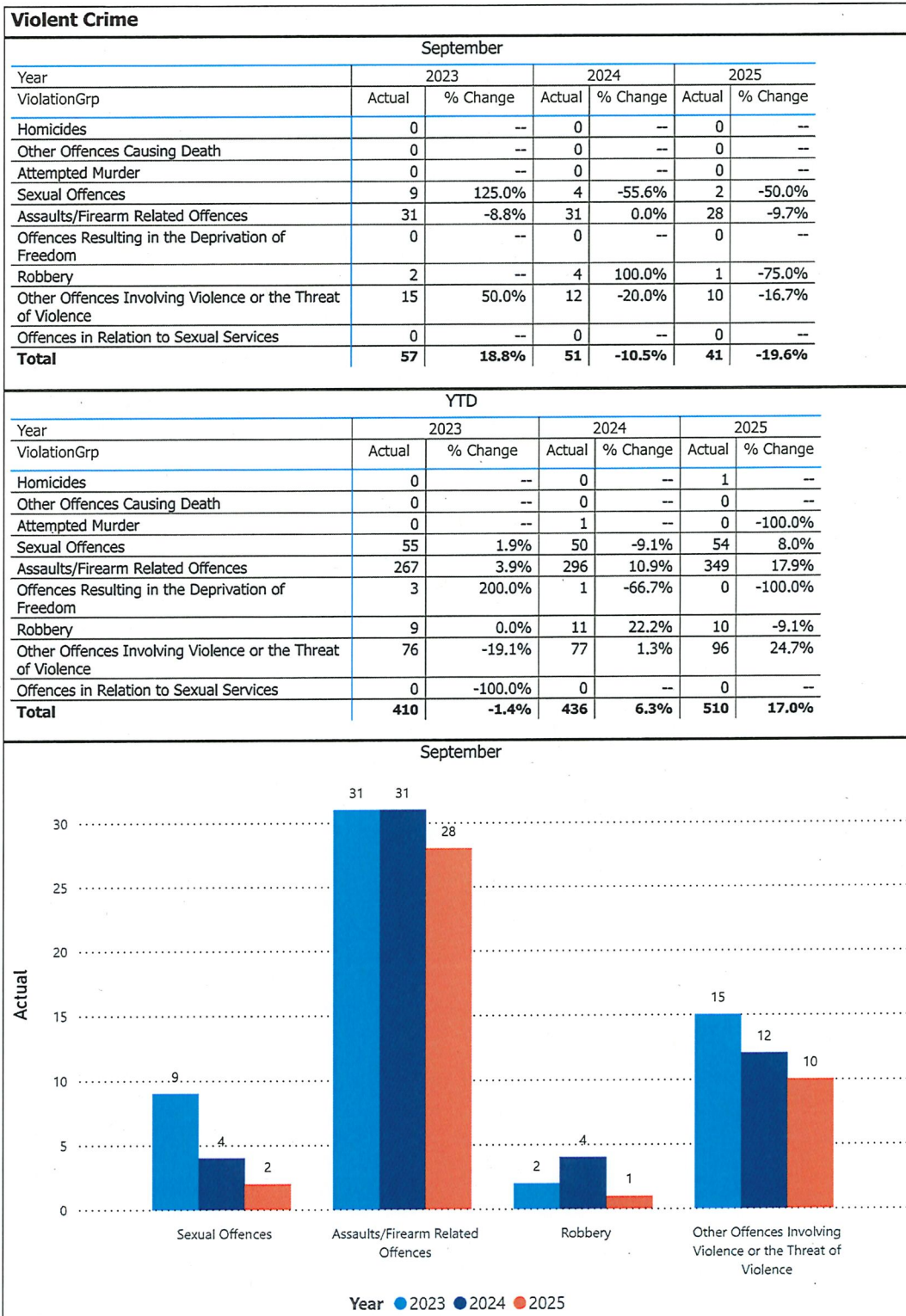
2-Oct-25

Report Generated on:

02-Oct-2025 10:01:31 AM



**OPP Detachment Board Report  
Records Management System  
September 2025**



Detachment: 2F - KENORA

Location code(s): 2F00 - KENORA

Area(s): 2 - Marine, 2008 - Kenora, 2117 - Rudd Twp (Unorg), 2119 - Unsurveyed W-Keewatin (Unorg), 2120 - Unsurveyed N Twps (Unorg), 2122 - Broderick Twp (Unorg), 2123 - Redditt Twp (Unorg), 2124 - Gidley Twp (Unorg), 2125 - Pellatt Twp (Unorg), 2126 - Pettypiece Twp (Unorg), 2127 - Haycock Twp (Unorg), 2128 - Jackman Twp (Unorg), 2129 - Macnicol Twp (Unorg), 2130 - Tustin Twp (Unorg), 2131 - Bridges Twp (Unorg), 2132 - Coyle Twp (Unorg), 2133 - Desmond Twp (Unorg), 2134 - ...

Data source date:

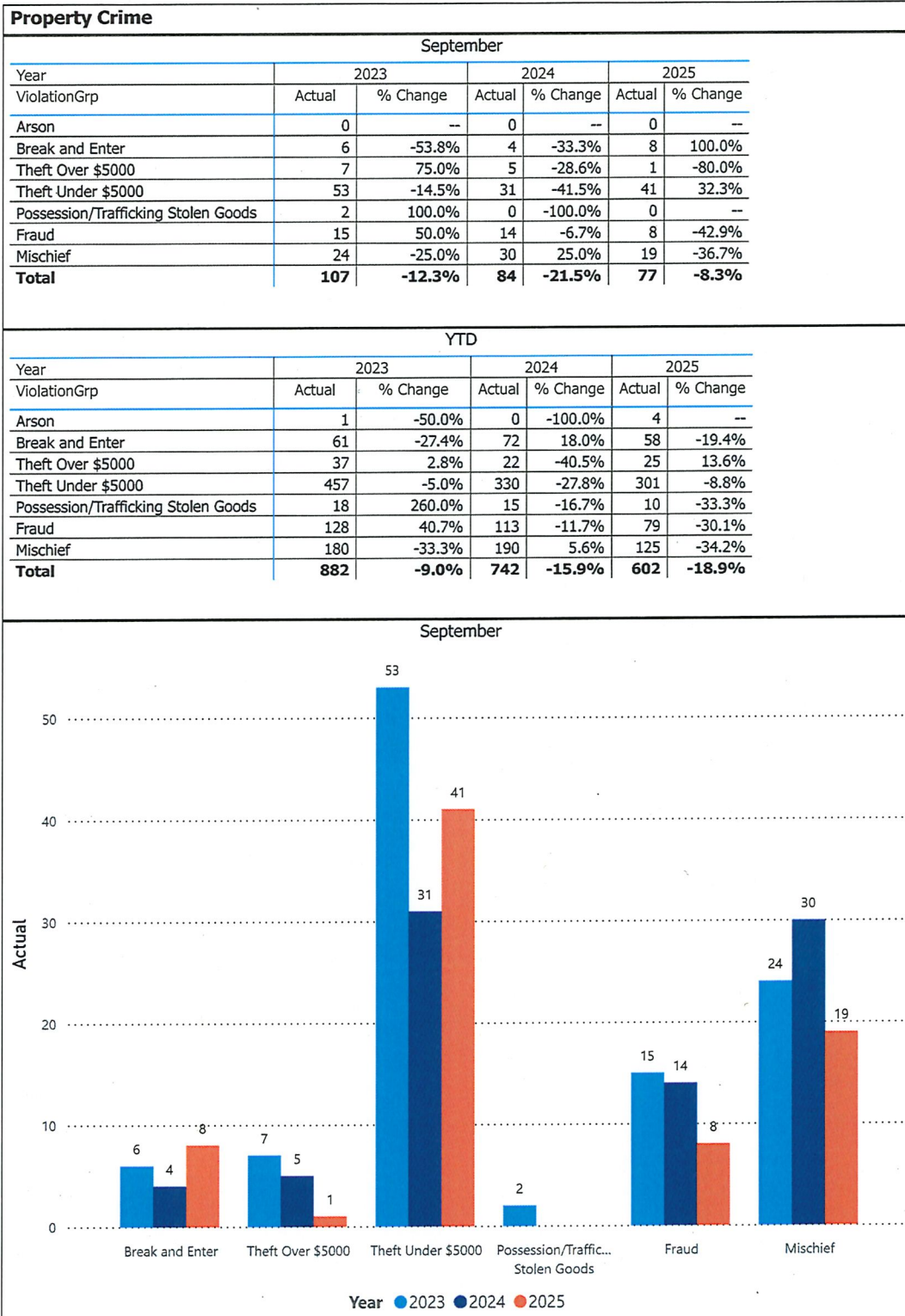
02-Oct-2025

Report Generated on:

02-Oct-2025 10:00:37 AM



### OPP Detachment Board Report Records Management System September 2025



Detachment: 2F - KENORA

Location code(s): 2F00 - KENORA

Area(s): 2 - Marine, 2008 - Kenora, 2117 - Rudd Twp (Unorg), 2119 - Unsurveyed W-Keewatin (Unorg), 2120 - Unsurveyed N Twps (Unorg), 2122 - Broderick Twp (Unorg), 2123 - Redditt Twp (Unorg), 2124 - Gidley Twp (Unorg), 2125 - Pellatt Twp (Unorg), 2126 - Pettypiece Twp (Unorg), 2127 - Haycock Twp (Unorg), 2128 - Jackman Twp (Unorg), 2129 - Macnicol Twp (Unorg), 2130 - Tustin Twp (Unorg), 2131 - Bridges Twp (Unorg), 2132 - Coyle Twp (Unorg), 2133 - Desmond Twp (Unorg), 2134 - ...

Data source date:

02-Oct-2025

Report Generated on:

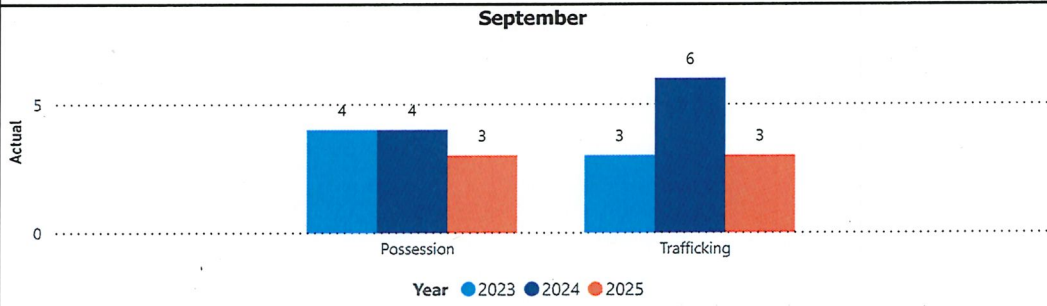
02-Oct-2025 10:00:37 AM

# **OPP Detachment Board Report Records Management System September 2025**

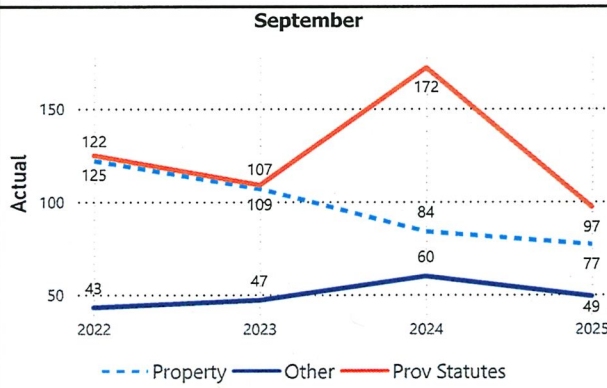
## **Drug Crime**

September						
Year	2023		2024		2025	
ViolationGrp	Actual	% Change	Actual	% Change	Actual	% Change
Possession	4	100.0%	4	0.0%	3	-25.0%
Trafficking	3	200.0%	6	100.0%	3	-50.0%
Importation & Production	0	--	0	--	0	--
Cannabis Possession	0	--	0	--	0	--
Cannabis Distribution	0	--	0	--	0	--
Cannabis Sale	0	--	0	--	0	--
Cannabis Importation & Exportation	0	--	0	--	0	--
Cannabis Production	0	--	0	--	0	--
Other Cannabis Violations	0	--	0	--	0	--
<b>Total</b>	<b>7</b>	<b>133.3%</b>	<b>10</b>	<b>42.9%</b>	<b>6</b>	<b>-40.0%</b>

YTD						
Year	2023		2024		2025	
ViolationGrp	Actual	% Change	Actual	% Change	Actual	% Change
Possession	28	-20.0%	59	110.7%	38	-35.6%
Trafficking	37	94.7%	37	0.0%	20	-45.9%
Importation & Production	0	--	1	--	0	-100.0%
Cannabis Possession	0	--	0	--	0	--
Cannabis Distribution	0	--	0	--	0	--
Cannabis Sale	0	-100.0%	0	--	0	--
Cannabis Importation & Exportation	0	--	0	--	0	--
Cannabis Production	0	--	0	--	0	--
Other Cannabis Violations	0	--	0	--	0	--
<b>Total</b>	<b>65</b>	<b>18.2%</b>	<b>97</b>	<b>49.2%</b>	<b>58</b>	<b>-40.2%</b>



## **Top 3 Violation Types**



## **Top 5 Violation Groups**

September					
ViolationGrp	2022	2023	2024	2025	<b>Total</b>
Provincial Statutes	125	109	172	97	<b>503</b>
Theft Under \$5000	62	53	31	41	<b>187</b>
Assaults/Firearm Related Offences	34	31	31	28	<b>124</b>
Failure to Comply	20	27	37	33	<b>117</b>
Mischief	32	24	30	19	<b>105</b>

Detachment: 2F - KENORA

Location code(s): 2F00 - KENORA

Area(s): 2 - Marine, 2008 - Kenora, 2117 - Rudd Twp (Unorg), 2119 - Unsurveyed W-Keewatin (Unorg), 2120 - Unsurveyed N Twps (Unorg), 2122 - Broderick Twp (Unorg), 2123 - Redditt Twp (Unorg), 2124 - Gidley Twp (Unorg), 2125 - Pellatt Twp (Unorg), 2126 - Pettypiece Twp (Unorg), 2127 - Haycock Twp (Unorg), 2128 - Jackman Twp (Unorg), 2129 - Macnicol Twp (Unorg), 2130 - Tustin Twp (Unorg), 2131 - Bridges Twp (Unorg), 2132 - Coyle Twp (Unorg), 2133 - Desmond Twp (Unorg), 2134 - ...

Data source date:

02-Oct-2025

Report Generated on:

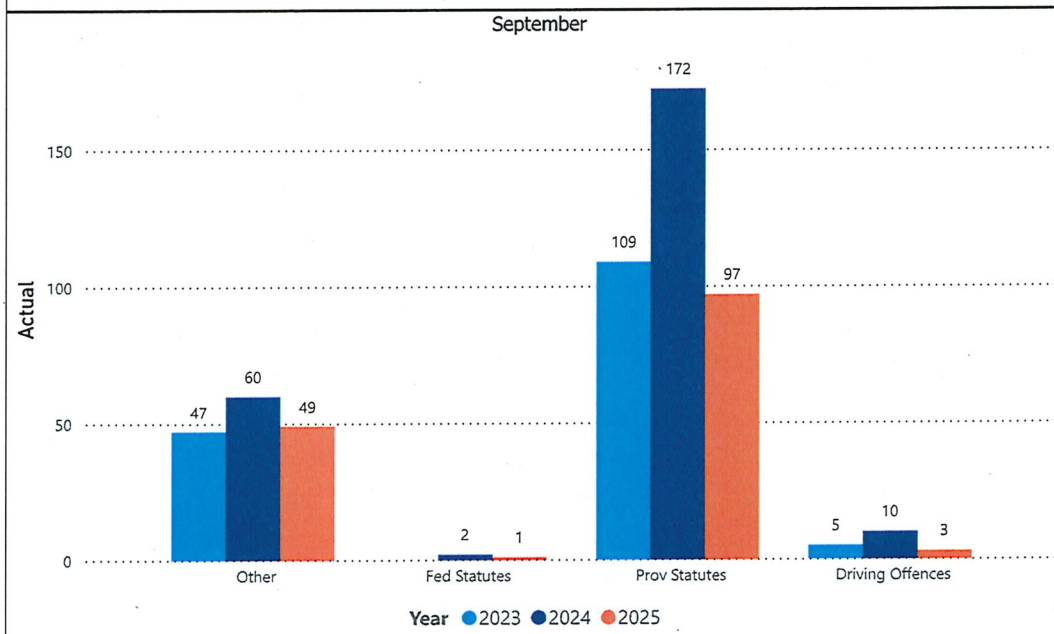
02-Oct-2025 10:00:37 AM

### OPP Detachment Board Report Records Management System September 2025

#### Other Crime Occurrences

September						
Year	2023		2024		2025	
Violation_rollup	Actual	% Change	Actual	% Change	Actual	% Change
Other	47	9.3%	60	27.7%	49	-18.3%
Fed Statutes	0	--	2	--	1	-50.0%
Prov Statutes	109	-12.8%	172	57.8%	97	-43.6%
Driving Offences	5	-50.0%	10	100.0%	3	-70.0%
<b>Total</b>	<b>161</b>	<b>-9.6%</b>	<b>244</b>	<b>51.6%</b>	<b>150</b>	<b>-38.5%</b>

YTD						
Year	2023		2024		2025	
Violation_rollup	Actual	% Change	Actual	% Change	Actual	% Change
Other	488	8.9%	504	3.3%	485	-3.8%
Fed Statutes	12	100.0%	11	-8.3%	6	-45.5%
Prov Statutes	1081	1.3%	1664	53.9%	1127	-32.3%
Driving Offences	72	-31.4%	71	-1.4%	66	-7.0%
<b>Total</b>	<b>1653</b>	<b>1.7%</b>	<b>2250</b>	<b>36.1%</b>	<b>1684</b>	<b>-25.2%</b>



Detachment: 2F - KENORA

Location code(s): 2F00 - KENORA

Area(s): 2 - Marine, 2008 - Kenora, 2117 - Rudd Twp (Unorg), 2119 - Unsurveyed W-Keewatin (Unorg), 2120 - Unsurveyed N Twps (Unorg), 2122 - Broderick Twp (Unorg), 2123 - Redditt Twp (Unorg), 2124 - Gidley Twp (Unorg), 2125 - Pellatt Twp (Unorg), 2126 - Pettypiece Twp (Unorg), 2127 - Haycock Twp (Unorg), 2128 - Jackman Twp (Unorg), 2129 - Macnicol Twp (Unorg), 2130 - Tustin Twp (Unorg), 2131 - Bridges Twp (Unorg), 2132 - Coyle Twp (Unorg), 2133 - Desmond Twp (Unorg), 2134 - ...

Data source date:

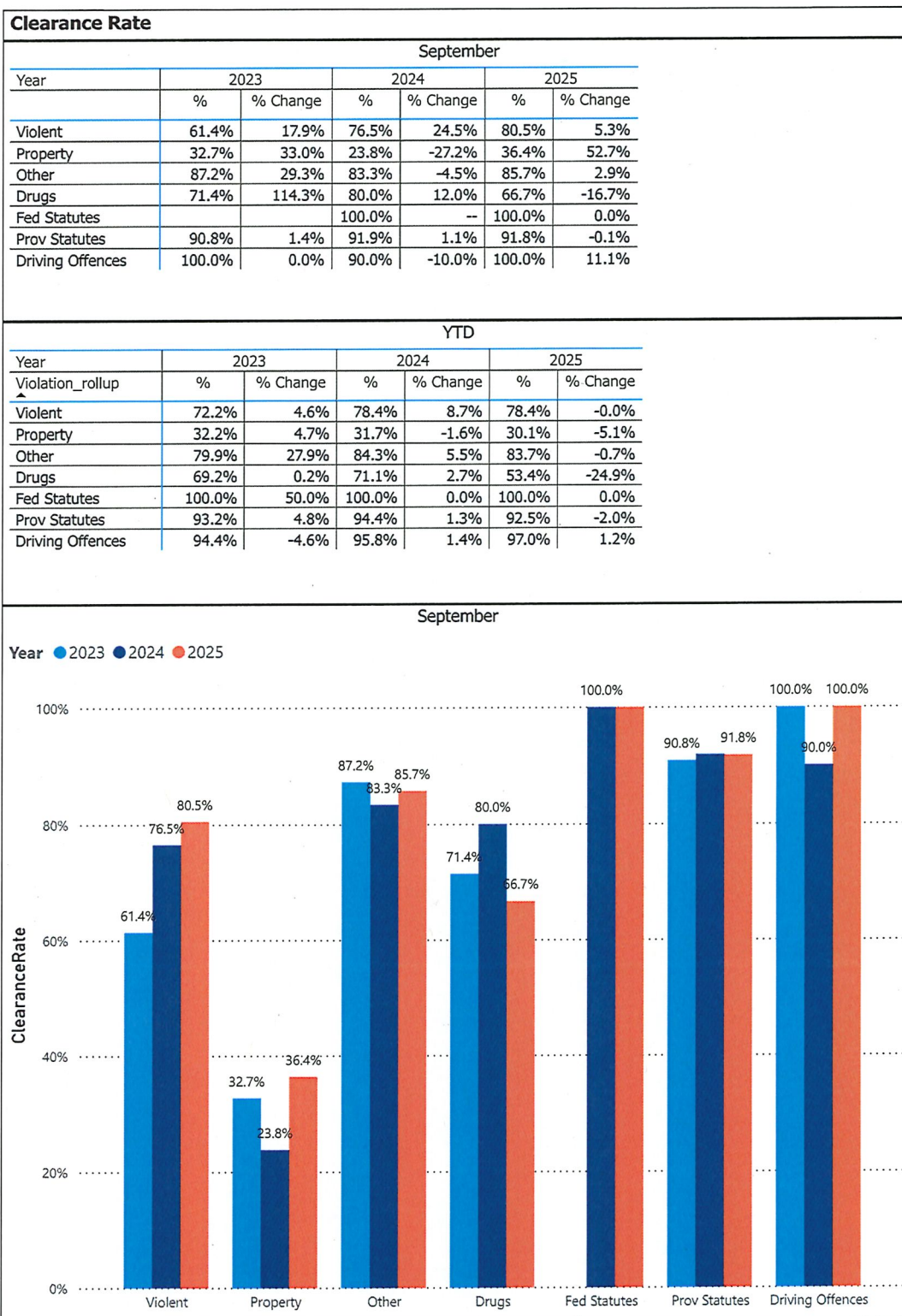
02-Oct-2025

Report Generated on:

02-Oct-2025 10:00:37 AM



### OPP Detachment Board Report Records Management System September 2025



Detachment: 2F - KENORA

Location code(s): 2F00 - KENORA

Area(s): 2 - Marine, 2008 - Kenora, 2117 - Rudd Twp (Unorg), 2119 - Unsurveyed W-Keewatin (Unorg), 2120 - Unsurveyed N Twps (Unorg), 2122 - Broderick Twp (Unorg), 2123 - Redditt Twp (Unorg), 2124 - Gidley Twp (Unorg), 2125 - Pellatt Twp (Unorg), 2126 - Pettypiece Twp (Unorg), 2127 - Haycock Twp (Unorg), 2128 - Jackman Twp (Unorg), 2129 - Macnicol Twp (Unorg), 2130 - Tustin Twp (Unorg), 2131 - Bridges Twp (Unorg), 2132 - Coyle Twp (Unorg), 2133 - Desmond Twp (Unorg), 2134 - ...

Data source date:

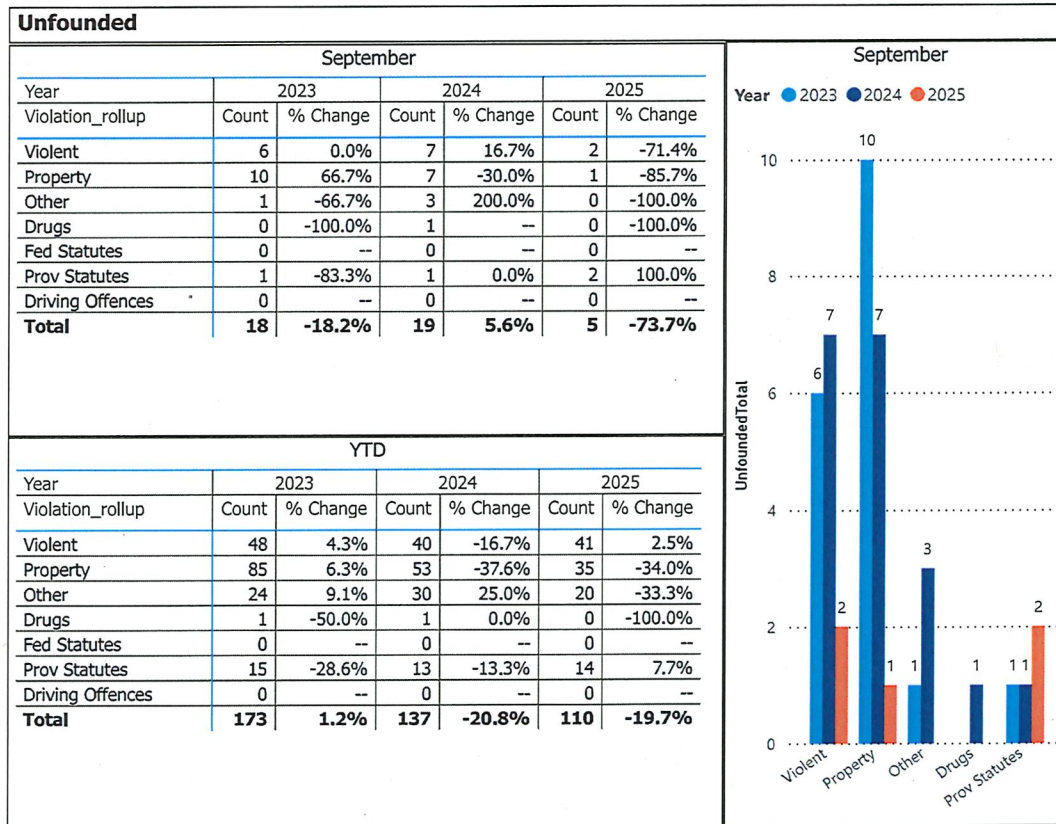
02-Oct-2025

Report Generated on:

02-Oct-2025 10:00:37 AM



# **OPP Detachment Board Report Records Management System September 2025**



Detachment: 2F - KENORA

Location code(s): 2F00 - KENORA

Area(s): 2 - Marine, 2008 - Kenora, 2117 - Rudd Twp (Unorg), 2119 - Unsurveyed W-Keewatin (Unorg), 2120 - Unsurveyed N Twps (Unorg), 2122 - Broderick Twp (Unorg), 2123 - Redditt Twp (Unorg), 2124 - Gidley Twp (Unorg), 2125 - Pellatt Twp (Unorg), 2126 - Pettypiece Twp (Unorg), 2127 - Haycock Twp (Unorg), 2128 - Jackman Twp (Unorg), 2129 - Macnicol Twp (Unorg), 2130 - Tustin Twp (Unorg), 2131 - Bridges Twp (Unorg), 2132 - Coyle Twp (Unorg), 2133 - Desmond Twp (Unorg), 2134 - ...

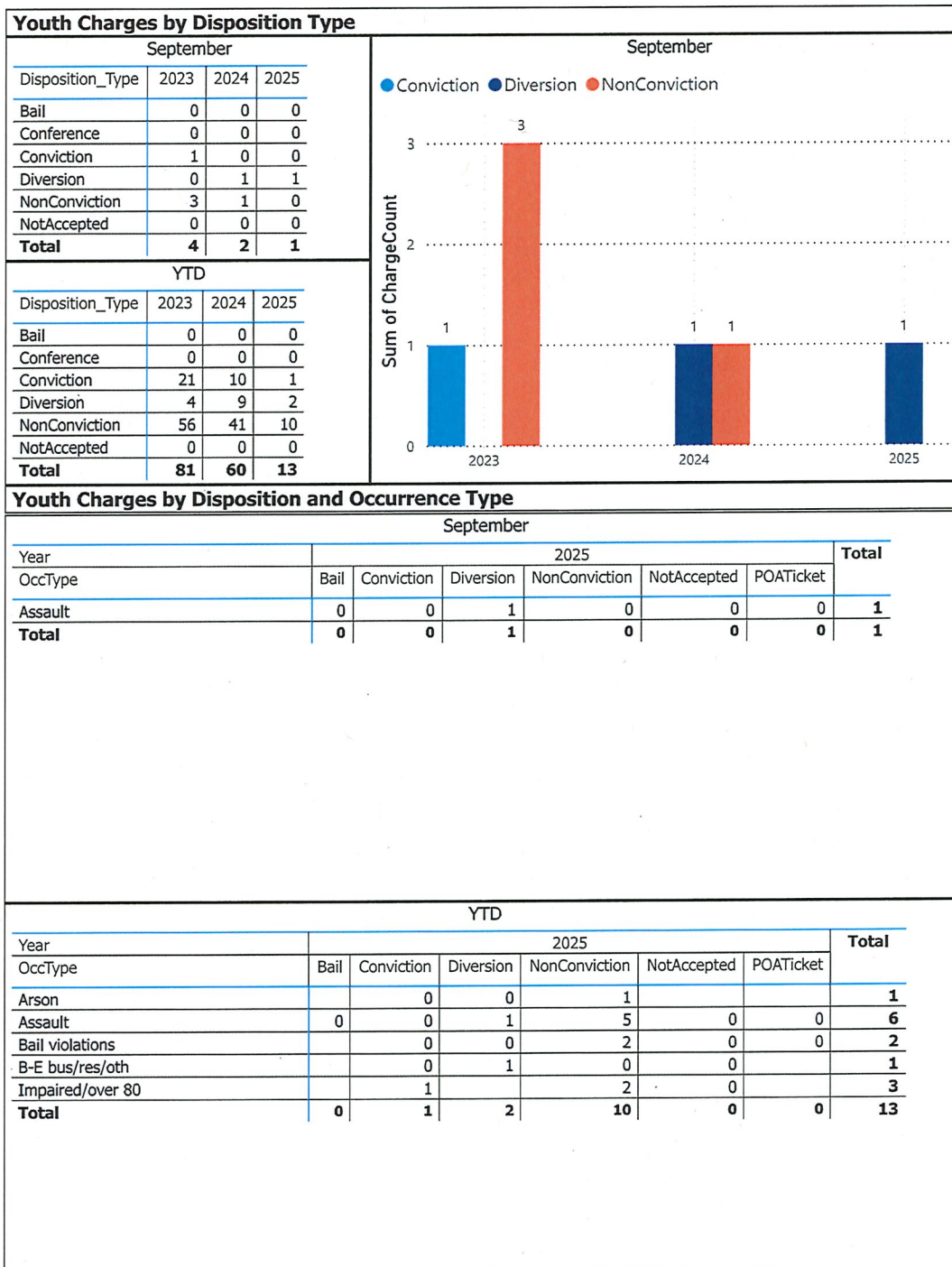
Data source date:

02-Oct-2025

Report Generated on:

02-Oct-2025 10:00:37 AM

# **OPP Detachment Board Report Records Management System September 2025**



The tables and chart on this page present summarized youth charges by disposition and occurrence type that have been recorded in the OPP Niche RMS application. Of note... the Niche data sourced for this report page only lists youth charges that have had a disposition type entered against them. Therefore, please be aware that the counts of youth charges entries on this report page are under stating the potential sum of youth charges that are in OPP Niche RMS.

Detachment: 2F - KENORA

Location code(s): 2F00 - KENORA

Area(s): 2 - Marine, 2008 - Kenora, 2117 - Rudd Twp (Unorg), 2119 - Unsurveyed W-Keewatin (Unorg), 2120 - Unsurveyed N Twps (Unorg), 2122 - Broderick Twp (Unorg), 2123 - Redditt Twp (Unorg), 2124 - Gidley Twp (Unorg), 2125 - Pellatt Twp (Unorg), 2126 - Pettypiece Twp (Unorg), 2127 - Haycock Twp (Unorg), 2128 - Jackman Twp (Unorg), 2129 - Macnicol Twp (Unorg), 2130 - Tustin Twp (Unorg), 2131 - Bridges Twp (Unorg), 2132 - Coyle Twp (Unorg), 2133 - Desmond Twp (Unorg), 2134 - ...

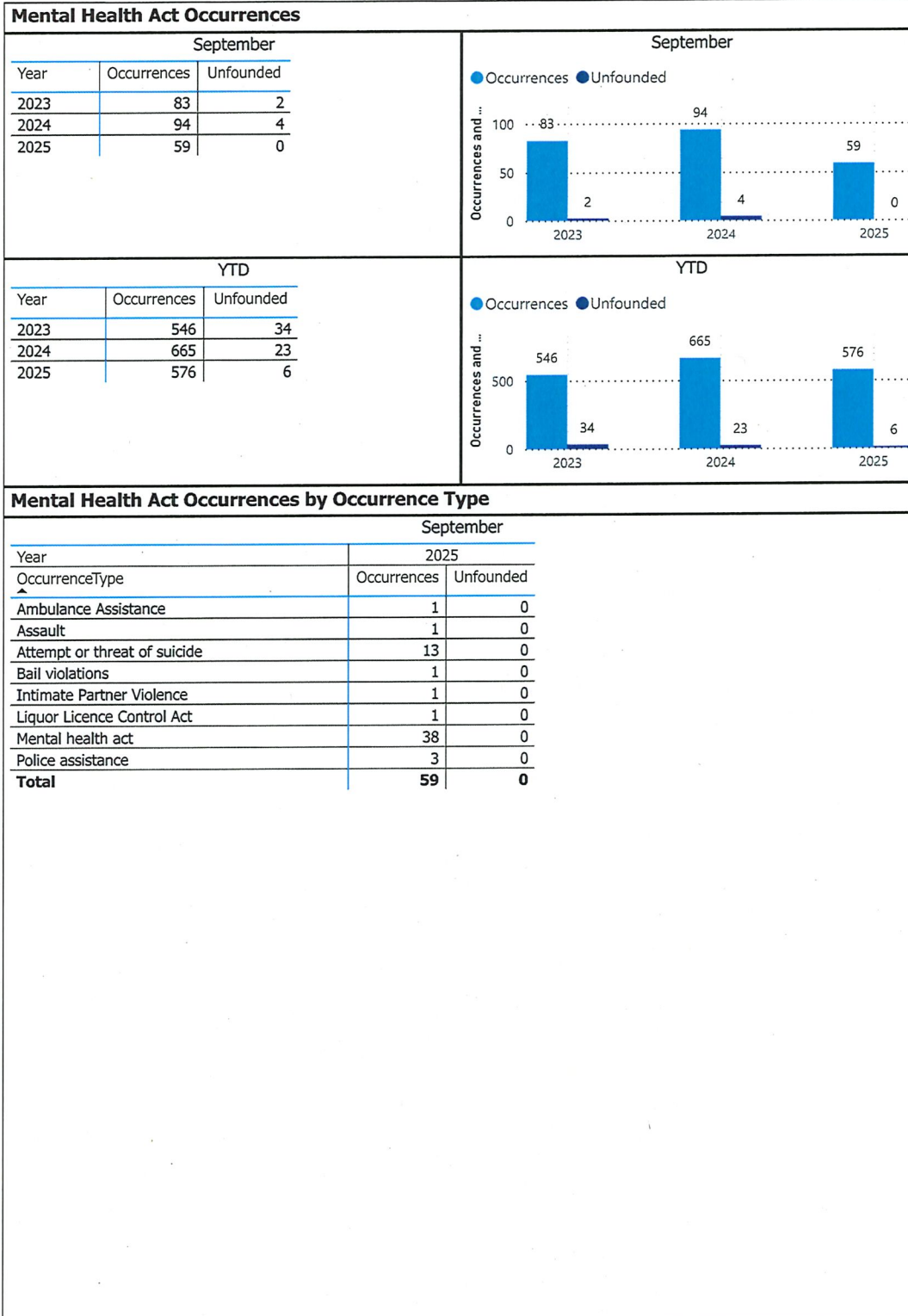
Data source date:

02-Oct-2025

Report Generated on:

02-Oct-2025 10:02:42 AM

### OPP Detachment Board Report Records Management System September 2025



Detachment: 2F - KENORA

Location code(s): 2F00 - KENORA

Area(s): 2 - Marine, 2008 - Kenora, 2117 - Rudd Twp (Unorg), 2119 - Unsurveyed W-Keewatin (Unorg), 2120 - Unsurveyed N Twps (Unorg), 2122 - Broderick Twp (Unorg), 2123 - Redditt Twp (Unorg), 2124 - Gidley Twp (Unorg), 2125 - Pellatt Twp (Unorg), 2126 - Pettypiece Twp (Unorg), 2127 - Haycock Twp (Unorg), 2128 - Jackman Twp (Unorg), 2129 - Macnicol Twp (Unorg), 2130 - Tustin Twp (Unorg), 2131 - Bridges Twp (Unorg), 2132 - Coyle Twp (Unorg), 2133 - Desmond Twp (Unorg), 2134 - ...

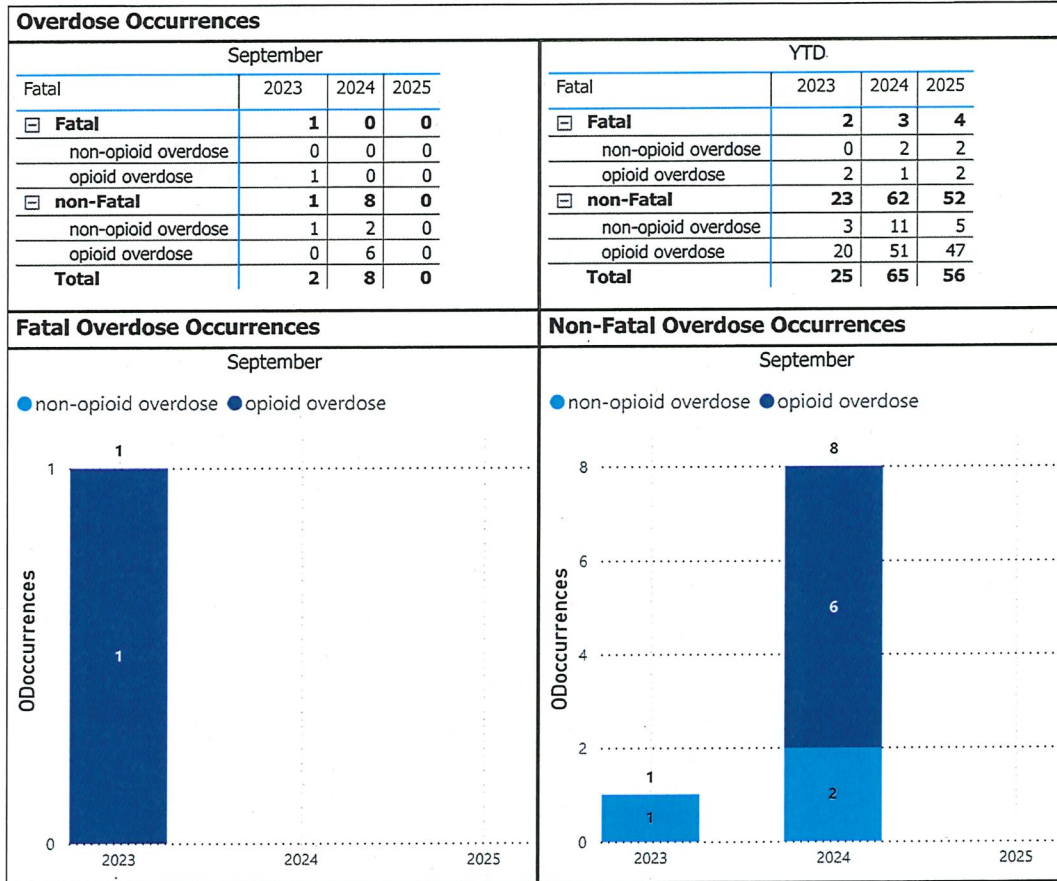
Data source date:

02-Oct-2025

Report Generated on:

02-Oct-2025 10:00:37 AM

# **OPP Detachment Board Report Records Management System September 2025**



Detachment: 2F - KENORA

Location code(s): 2F00 - KENORA

Area(s): 2 - Marine, 2008 - Kenora, 2117 - Rudd Twp (Unorg), 2119 - Unsurveyed W-Keewatin (Unorg), 2120 - Unsurveyed N Twps (Unorg), 2122 - Broderick Twp (Unorg), 2123 - Redditt Twp (Unorg), 2124 - Gidley Twp (Unorg), 2125 - Pellatt Twp (Unorg), 2126 - Pettypiece Twp (Unorg), 2127 - Haycock Twp (Unorg), 2128 - Jackman Twp (Unorg), 2129 - Macnicol Twp (Unorg), 2130 - Tustin Twp (Unorg), 2131 - Bridges Twp (Unorg), 2132 - Coyle Twp (Unorg), 2133 - Desmond Twp (Unorg), 2134 - ...

Data source date:

02-Oct-2025

Report Generated on:

02-Oct-2025 10:00:37 AM

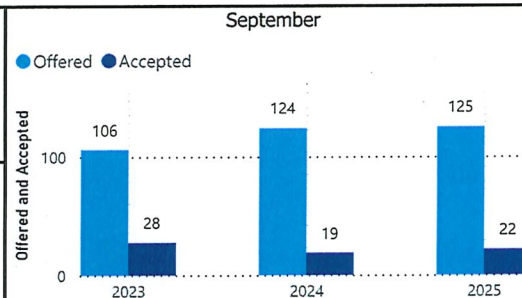


# OPP Detachment Board Report Records Management System September 2025

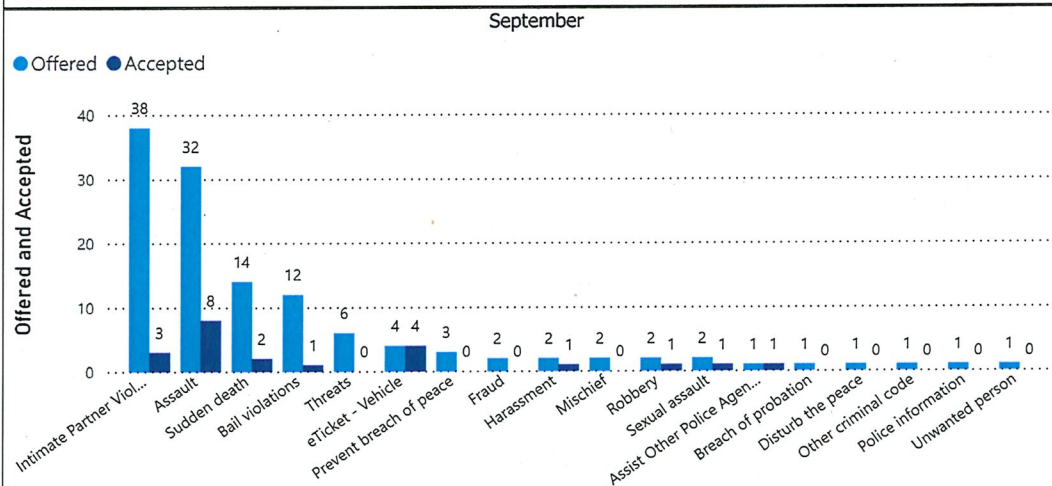
## Referrals to Victim Service Agencies by Year

September			
Year	Offered	Accepted	% Accepted
2023	106	28	25.0%
2024	124	19	15.1%
2025	125	22	17.6%

YTD			
Year	Offered	Accepted	% Accepted
2023	1048	229	21.4%
2024	1077	178	16.4%
2025	1263	246	19.2%



## Referrals to Victim Service Agencies by Occurrence Type



## Referrals Accepted (%) by Age Group

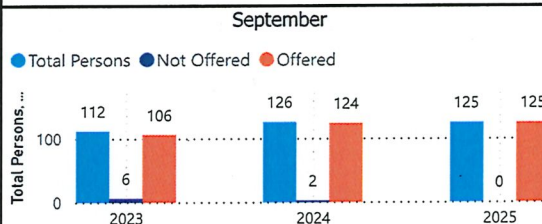
September			
PersonAgeRange	2023	2024	2025
	8.9%		
11 - 16	100.0%	33.3%	0.0%
17 - 25	100.0%	14.3%	32.0%
26 - 45	80.0%	10.0%	12.3%
46 - 65	100.0%	22.6%	18.2%
6 - 10	100.0%	0.0%	50.0%
Over 65	100.0%	11.1%	12.5%
Under 6		0.0%	0.0%

YTD			
PersonAgeRange	2023	2024	2025
	3.9%	4.7%	
11 - 16	100.0%	28.6%	18.2%
17 - 25	100.0%	19.0%	20.5%
26 - 45	96.3%	19.5%	15.7%
46 - 65	100.0%	23.9%	24.9%
6 - 10	100.0%	36.4%	25.0%
Over 65	93.8%	30.8%	26.3%
Under 6	100.0%	0.0%	5.3%

## Referrals Not Offered

September			
ServicesNotOfferedReason	2023	2024	2025
	0	0	0
	0	0	0
Victim deceased or unable to respond	4	0	0
Victim resides outside Ontario	2	2	0

YTD			
ServicesNotOfferedReason	2023	2024	2025
	0	0	0
	0	0	0
Victim deceased or unable to respond	12	7	12
Victim resides outside Ontario	9	7	5



Detachment: 2F - KENORA

Location code(s): 2F00 - KENORA

Area(s): 2 - Marine, 2008 - Kenora, 2117 - Rudd Twp (Unorg), 2119 - Unsurveyed W-Keewatin (Unorg), 2120 - Unsurveyed N Twps (Unorg), 2122 - Broderick Twp (Unorg), 2123 - Redditt Twp (Unorg), 2124 - Gidley Twp (Unorg), 2125 - Pellatt Twp (Unorg), 2126 - Pettypiece Twp (Unorg), 2127 - Haycock Twp (Unorg), 2128 - Jackman Twp (Unorg), 2129 - Macnicol Twp (Unorg), 2130 - Tustin Twp (Unorg), 2131 - Bridges Twp (Unorg), 2132 - Coyle Twp (Unorg), 2133 - Desmond Twp (Unorg), 2134 - ...

Data source date:

02-Oct-2025

Report Generated on:

02-Oct-2025 10:00:37 AM